



Manufacturer **Garmin**  
 Product **vivoactive 4**  
 HW Revision **006-B3225-00**  
 Platform **Garmin**  
 SW Revision **690**  
 Serial Number **0000a1bc2d3e**  
 Rooted **No**  
 SIM Card **No**

Case Information	
🏠 Case Label	<b>G4</b>
📁 Case Evidence Number	<b>007</b>
📄 Case Evidence Details	

Device Information	
🏠 Device Label	
🏠 Device Name	<b>Garmin vivoactive 4</b>
🏠 Device ID	
🏠 Device Evidence Number	
👤 Owner Name	
📞 Owner Phone Number	
📄 Phone Notes	

Investigator Information	
👤 Investigator Name	<b>Sherlock Holmes</b>
🏠 Investigator Designation	<b>Detective</b>
✉ Investigator Email	<b>holmes@compelson.com</b>
📞 Investigator Phone Number	<b>+420123456789</b>
📄 Permission Document	

Extraction Information	
🕒 Data Extraction Started	<b>2022-09-14 18:06:13 (UTC+2)</b>
🕒 Data Extraction Finished	<b>2022-09-14 18:06:19 (UTC+2)</b>
Extracted by	<b>MOBILedit Forensic PRO 9.0.1.23736</b>
Report Generated by	<b>MOBILedit Forensic PRO 9.0.1.23736</b>

**Packages**

App Downgrade	2021-09-15-0517
Cell Towers	2022-08-15-0785
EDL	2022-04-29-0605
File exclude list	2022-06-07-0415
Image processing	2022-04-27-0598
Malware detection	2022-08-10-0814
Recovery images	2021-11-25-0815
Rooting	2022-04-12-0673
Samsung engineering root	2022-07-14-0406
Scripts	2022-09-14-0000
Security bypassing	2022-09-14-0125
Spreadtrum	2022-06-14-0558
iOS screenshots support	2022-07-20-0535

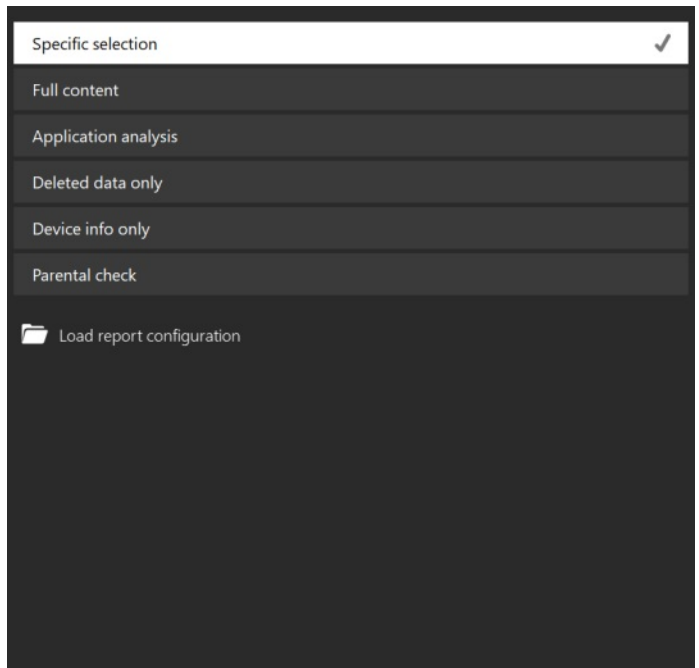
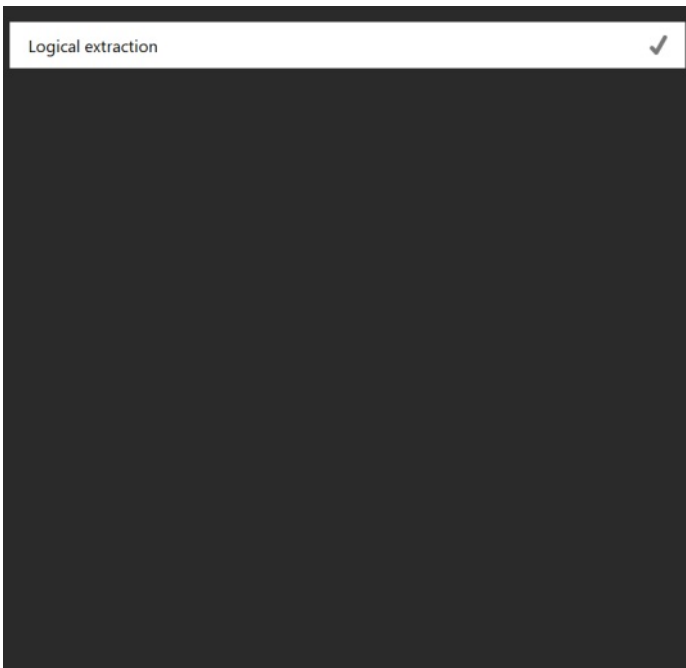
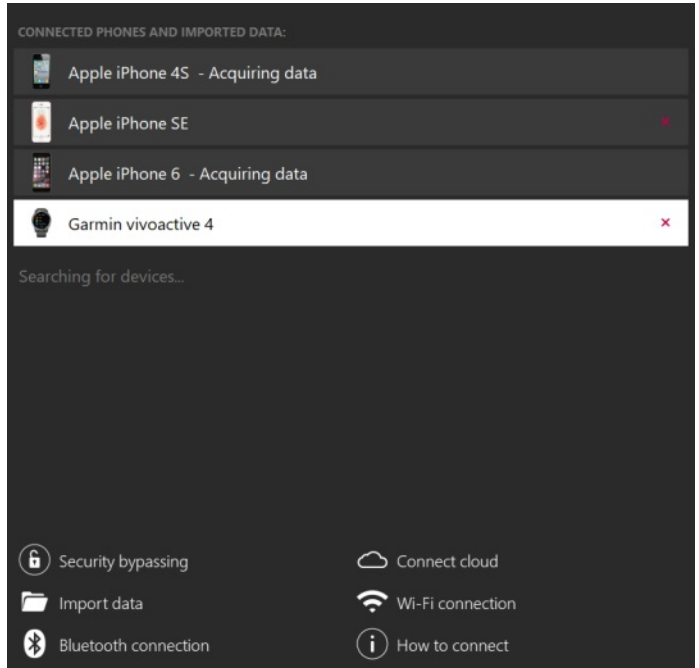

**Device Properties**

Manufacturer	Garmin
Product	vivoactive 4
HW Revision	006-B3225-00
Platform	Garmin
SW Revision	690
Serial Number	0000a1bc2d3e
Device Time	2022-09-14 19:13:01 (UTC+2)
Rooted	No
Device Type	Watch
SIM Card	No
Total Storage	3.6 GB
Used Storage	71.0 MB

# Table of Contents

Screenshots of Report Settings	1
Summary	10
Deleted Data	11
Contacts	12
Contact List	12
Contact Groups	12
Messages	13
Conversations	13
Detailed Messages	13
Organizer	14
Events	14
Tasks	14
Notes	14
Application List	15
Photo Recognizer	16
Recognized Images of Currency	16
Recognized Images of Documents	16
Recognized Images of Drugs	16
Recognized Images of Extremist symbols	16
Recognized Images of Nudity	16
Recognized Images of Upskirt	16
Recognized Images of Weapons	16
Photos	17
Image Files	18
Large Images	19
Audio Files	20
Video Files	21
Documents	22
Files	23
Misc Files	23
Internal Files	23
Applications Files	29
Activities	30
User Profiles	30
Activities	30
Activity Records	33
Activity Laps	4074
Activity Lap Lengths	4109
Activity Sets	4109
Activity Heart Rates	4109
User Weight Scale	4109
Monitoring Data	4109
Locations	4225
GPS Locations	4225
Activity Routes	8696
Detected Malware	8920
Third Party Analyzer Plugins	8921
Optical Character Recognition	8921
Recognized Images	8921
Timeline	8922
Data Extraction Log	13170

# Screenshots of Report Settings



- No filtering
- Filtering - display only matched data
- Highlight - add matched data to special section

Filter by time

Start: 2000-01-01 00:00

End: 2022-09-14 23:59

Filter by contact

Enter name, phone, or ID separated with semicolons Manage

Filter using text string

Separate multiple items with semicolons Manage

Filter location

Latitude: 0.0

Longitude: 0.0

Distance (meters): 1000

Enter coordinates as decimal numbers

- Screenshots of report settings
- Summary
- Deleted data
- Captured phone photos
- Contacts
- Messages
- Organizer
- Applications list
- Photo Recognizer
- Face Matcher
- Photos
- Image files
- Large images
- Audio files
- Video files
- Documents
- Files
- Matched files
- Activities
- GPS locations
- Malware detection
- Plugins
- SIM card
- Timeline
- Data extraction log

- Data from vCard files
- Deleted contacts

Sort by

- Name
- Creation time

Order

- Ascending
- Descending

Filter by time

Start: 2000-01-01 00:00

End: 2022-09-14 23:59

Filter by contact

Enter name, phone, or ID. Separate multiple contacts with semicolons

- Data from vObject files
- Deleted messages

Show messages as

- Conversations
- Detailed messages
- Both

Sort by

- Time
- Contact
- Type
- Conversation

Order

- Ascending
- Descending

Filter by time

Start: 2000-01-01 00:00

End: 2022-09-14 23:59

Filter by contact

Enter name, phone, or ID. Separate multiple contacts with semicolons

Filter by message content

Separate multiple items with semicolons

Data from vObject files

Order by time

- Ascending
- Descending

Filter by time

Start: 2000-01-01 00:00 ▲▼

End: 2022-09-14 23:59 ▲▼

Filter by content

Separate multiple items with semicolons

List of applications

All categories

Selected categories

- Currency
  - Banknotes
  - Coins
- Documents
- Drugs
  - Alcohol
  - Drugs
  - Medication
- Extremist symbols
  - ISIL
  - Nazism
- Nudity
- Upskirt
- Weapons
  - Ammunition
  - Explosives
  - Grenades
  - Handguns
  - Bladed weapons
  - Long guns

Analyze all image files  
 Analyze only photos in media folders  
 Analyze only application images

Sort by

- Filename
- Full path
- Time

Order

- Ascending
- Descending

Filter by time

Start: 2000-01-01 00:00  
End: 2022-09-14 23:59

Filter by file name or path

Separate multiple items with semicolons

Filter by location

Latitude: 0.0  
Longitude: 0.0  
Distance (meters): 1000

Photos from the phone

Show photos as

- Grid view
- Detailed photos
- Show advanced metadata

Sort by

- Filename
- Full path
- Time

Order

- Ascending
- Descending

Filter by time

Start: 2000-01-01 00:00  
End: 2022-09-14 23:59

Filter by file name or path

Separate multiple items with semicolons

Filter by location

Latitude: 0.0  
Longitude: 0.0  
Distance (meters): 1000

Phone images

Deep analysis (will copy all files from the phone)

Filter out redundant images (emojicons etc.)

Show images as

- Grid view
- Detailed images
- Show advanced metadata

Sort by

- Filename
- Full path
- Time

Order

- Ascending
- Descending

Filter by time

Start: 2000-01-01 00:00 ▲▼

End: 2022-09-14 23:59 ▲▼

Filter by file name or path

Separate multiple items with semicolons

Filter by location

Latitude: 0.0

Longitude: 0.0

Distance (meters): 1000 ▲▼

Phone audio files

Sort by

- Filename
- Full path
- Time

Order

- Ascending
- Descending

Filter by time

Start: 2000-01-01 00:00 ▲▼

End: 2022-09-14 23:59 ▲▼

Filter by file name or path

Separate multiple items with semicolons

Phone video files

Generate thumbnails

Generate storyboard

- Fixed image count
- Number of images: 12 ▲▼
- Fixed time interval
- Interval (mm:ss): 00:10 ▲▼
- Maximum number of images: 2000 ▲▼

Sort by

- Filename
- Full path
- Time

Order

- Ascending
- Descending

Filter by time

Start: 2000-01-01 00:00 ▲▼

End: 2022-09-14 23:59 ▲▼

Filter by file name or path

Documents

Preview documents

- Full preview
- First lines
- 5 ▲▼
- List only

Sort by

- Filename
- Full path
- Time

Order

- Ascending
- Descending

Filter by time

Start: 2000-01-01 00:00 ▲▼

End: 2022-09-14 23:59 ▲▼

Filter by file name or path

Separate multiple items with semicolons



All files  
 List application files

Exclude Files

Exclude known files

Update file exclude list

Filter by time

Start: 2000-01-01 00:00  
End: 2022-09-14 23:59

Filter by file name or path

Separate multiple items with semicolons

Locations

Sort by

- Time
- Proximity to a location

Latitude: 0.0  
Longitude: 0.0

Enter coordinates as decimal numbers

Order

- Ascending
- Descending

Filter by location

Latitude: 0.0  
Longitude: 0.0  
Distance (meters): 1000

Enter coordinates as decimal numbers

Update malware detection files

Use malware detection package

Use custom YARA rules

Select YARA rules files

Android Content Providers

Optical Character Recognition

Generate timeline

Order by time

- Ascending
- Descending

Filter by time

Start: 2000-01-01 00:00

End: 2022-09-14 23:59

All items

Selected items

- Messages
- Calls
- Organizer
- Images
- Audio
- Videos
- Web history
- Web searches
- Bookmarks
- Uncategorized items

**REPORT SETTINGS:**

Report time zone: Computer time zone (Europe/Prague)

Report language: english

Time format: ISO (yyyy-MM-dd hh:mm:ss)

Show data sources:  Yes  No

Clutter filtering:  Yes  No

**CASE DETAILS:**

Case label: G4

Case evidence number: 007

Case evidence details:

Case notes:

**PHONE DETAILS:**

Device label:

Device name: Garmin vivoactive 4

Device ID:

Device evidence number:

Owner name:

Owner phone number:

Phone notes:

**INVESTIGATOR DETAILS:**

Investigator name: Sherlock Holmes

Investigator designation: Detective

Investigator email: holmes@compelson.com

Investigator phone number: +420123456789

Permission document:

Investigator logo: No file selected

**REPORTS:**

- HTML report
- PDF report
- MS Excel report

**EXPORTS:**

- MOBILedit backup
- MOBILedit export
- Cellebrite UFDR

Select MOBILedit Backup if you need to keep the phone data or to create reports in the future.

Report packing

- No packing
- Pack all to a single file

- Single PDF
- Split PDF to multiple files

Report packing

- No packing
- Pack all to a single file
- Pack resource files only

Paper format

- A4
- Letter

- Add extracted files to report
- Don't add extracted files to report

Report packing

- No packing
- Pack all to a single file

Content

- Same as report
- All data

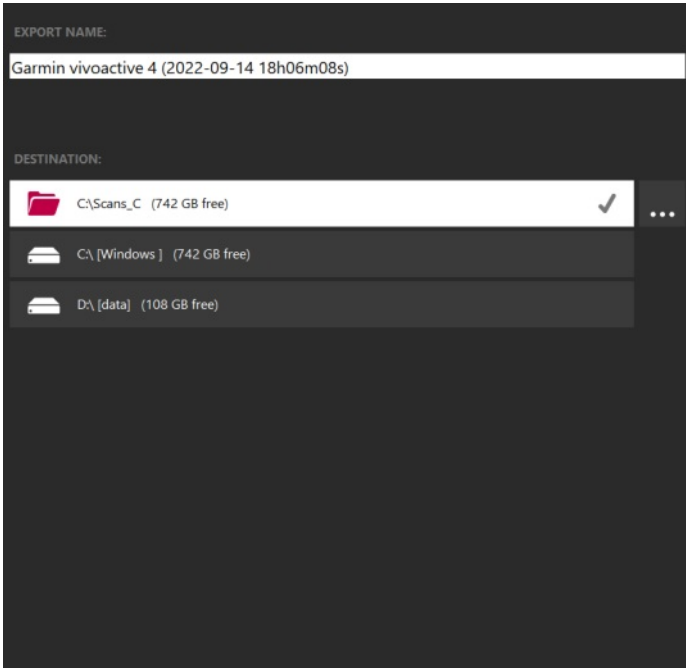
Backup packing and encryption

- No packing
- Pack to a single file
- Pack and encrypt

Password:

Confirm password:

Camera Ballistics



# Summary

Contacts	
Contact List	0
Contact Groups	0
Messages	
Conversations	0 conversations, 0 messages
Detailed Messages	0
Organizer	
Events	0
Tasks	0
Notes	0
Application List	4
Photo Recognizer	
Recognized Images of Currency	0
Recognized Images of Documents	0
Recognized Images of Drugs	0
Recognized Images of Extremist symbols	0
Recognized Images of Nudity	0
Recognized Images of Upskirt	0
Recognized Images of Weapons	0
Photos	0
Image Files	0
Large Images	0
Audio Files	0
Video Files	0
Documents	3
Files	
Misc Files	0 files
Internal Files	186 files
Applications Files	4 files
Activities	
User Profiles	1
Activities	9
Activity Records	16250
Activity Laps	75
Activity Lap Lengths	0
Activity Sets	0
Activity Heart Rates	0
User Weight Scale	0
Monitoring Data	1299
Locations	
GPS Locations	16071
Activity Routes	9
Detected Malware	0
Third Party Analyzer Plugins	
Optical Character Recognition	
Recognized Images	0
Timeline	17717

## Application List (4)

**Deezer**[dba7a33e-92e3-4485-96b8-bc1aec7f987e](#)Version: **45**

Application Size:

Data Size:

Cache Size:

**Hydratrace**[446a01ea-774f-4025-8772-c01ffb56532c](#)Version: **40**

Application Size:

Data Size:

Cache Size:

**Sledování menstruace**[9e67267f-1c5d-4034-bf23-9781340d1e5f](#)Version: **30**

Application Size:

Data Size:

Cache Size:

**Spotify**[6eb48a8f-9bd8-4fe0-99e7-28d787c8a711](#)Version: **45**




Application Size:

Data Size:

Cache Size:

## Documents <sup>(3)</sup>

All phone documents, sorted by time in ascending order

1 <b>SNS_ERR.TXT</b>													
	<table border="1"> <tbody> <tr> <td>Filename</td> <td><u>SNS_ERR.TXT</u></td> </tr> <tr> <td>Path</td> <td>phone/raw0/GARMIN/Debug/SNS_ERR.TXT</td> </tr> <tr> <td>Size</td> <td>60 B</td> </tr> <tr> <td>Mime Type</td> <td>text/plain</td> </tr> <tr> <td>SHA-256 hash</td> <td>184D7A2D39AF4007D48552E83C48C7AB3C9A25C9AE82477F1D833727B0B11365</td> </tr> <tr> <td>MD5 hash</td> <td>C59F58EB296B29834014CDB607FF638B</td> </tr> </tbody> </table>	Filename	<u>SNS_ERR.TXT</u>	Path	phone/raw0/GARMIN/Debug/SNS_ERR.TXT	Size	60 B	Mime Type	text/plain	SHA-256 hash	184D7A2D39AF4007D48552E83C48C7AB3C9A25C9AE82477F1D833727B0B11365	MD5 hash	C59F58EB296B29834014CDB607FF638B
	Filename	<u>SNS_ERR.TXT</u>											
	Path	phone/raw0/GARMIN/Debug/SNS_ERR.TXT											
	Size	60 B											
	Mime Type	text/plain											
	SHA-256 hash	184D7A2D39AF4007D48552E83C48C7AB3C9A25C9AE82477F1D833727B0B11365											
MD5 hash	C59F58EB296B29834014CDB607FF638B												
<b>Document Preview</b>													
Reset loop count: 1													
Reset loop count: 1													
Reset loop count: 1													
2 <b>00000075.TXT</b>													
	<table border="1"> <tbody> <tr> <td>Filename</td> <td><u>00000075.TXT</u></td> </tr> <tr> <td>Path</td> <td>phone/raw0/GARMIN/EVNTLOGS/00000075.TXT</td> </tr> <tr> <td>Size</td> <td>66.9 KB</td> </tr> <tr> <td>Mime Type</td> <td>text/plain</td> </tr> <tr> <td>SHA-256 hash</td> <td>CDF576593DC7E09C73D5B25D805A39B8DBA0408DEA84297107A643FEC797B88D</td> </tr> <tr> <td>MD5 hash</td> <td>64AFB2B7D231CDB594FA78075394D369</td> </tr> </tbody> </table>	Filename	<u>00000075.TXT</u>	Path	phone/raw0/GARMIN/EVNTLOGS/00000075.TXT	Size	66.9 KB	Mime Type	text/plain	SHA-256 hash	CDF576593DC7E09C73D5B25D805A39B8DBA0408DEA84297107A643FEC797B88D	MD5 hash	64AFB2B7D231CDB594FA78075394D369
	Filename	<u>00000075.TXT</u>											
	Path	phone/raw0/GARMIN/EVNTLOGS/00000075.TXT											
	Size	66.9 KB											
	Mime Type	text/plain											
	SHA-256 hash	CDF576593DC7E09C73D5B25D805A39B8DBA0408DEA84297107A643FEC797B88D											
MD5 hash	64AFB2B7D231CDB594FA78075394D369												
<b>Document Preview</b>													
File Name: 0:\GARMIN\EVNTLOGS\00000075.TXT													
>>>> EVL_CURR_LOGS <<<<<													
3 <b>00000076.TXT</b>													
	<table border="1"> <tbody> <tr> <td>Filename</td> <td><u>00000076.TXT</u></td> </tr> <tr> <td>Path</td> <td>phone/raw0/GARMIN/EVNTLOGS/00000076.TXT</td> </tr> <tr> <td>Size</td> <td>67.0 KB</td> </tr> <tr> <td>Mime Type</td> <td>text/plain</td> </tr> <tr> <td>SHA-256 hash</td> <td>B0961FF3A8A5C4354C898542FCE86202A42190D1B67E3CAD9CD7E399119F0A07</td> </tr> <tr> <td>MD5 hash</td> <td>98647478AC7DFB19A0B1F3A748816DA0</td> </tr> </tbody> </table>	Filename	<u>00000076.TXT</u>	Path	phone/raw0/GARMIN/EVNTLOGS/00000076.TXT	Size	67.0 KB	Mime Type	text/plain	SHA-256 hash	B0961FF3A8A5C4354C898542FCE86202A42190D1B67E3CAD9CD7E399119F0A07	MD5 hash	98647478AC7DFB19A0B1F3A748816DA0
	Filename	<u>00000076.TXT</u>											
	Path	phone/raw0/GARMIN/EVNTLOGS/00000076.TXT											
	Size	67.0 KB											
	Mime Type	text/plain											
	SHA-256 hash	B0961FF3A8A5C4354C898542FCE86202A42190D1B67E3CAD9CD7E399119F0A07											
MD5 hash	98647478AC7DFB19A0B1F3A748816DA0												
<b>Document Preview</b>													
File Name: 0:\GARMIN\EVNTLOGS\00000076.TXT													
>>>> EVL_CURR_LOGS <<<<<													

# Files

## Misc Files (0 files)

No entries

## Internal Files (186 files)

Filename	Size	Created	Modified	Accessed
/				
/GARMIN/				
Device.fit	1.63 KB			
SHA-256 hash: 6D37316A8666CF0F3F076E9F3B60FB8C8363A510CD0FECB182E0F8EA15F3636A MD5 hash: 1D63C8674A5F8F3FF2BF4393C4489D53				
GarminDevice.xml	24.6 KB			
SHA-256 hash: 4F181910824C2A6FF8D55AF61D812EC3ED89671AF3567BC90AE3CCF3E7506380 MD5 hash: EE5887C2C401725BBE5A0EBC42F2B7				
/GARMIN/APPS/				
OUT.BIN	2.13 KB			
SHA-256 hash: B3813D9CE7DA3135CEA1B10B8046748ABDB8782C72C52DBA0DC09EE83F555D8A MD5 hash: 41AE9E6B37ACAD48724D0572551D207A				
/GARMIN/APPS/DATA/				
C29F3711.BKR	136 B			
SHA-256 hash: 3202944D007969D0CCE66DE5FE24BE4E521CC1E5C0C80D2EA8AC194B8F4BC7FF MD5 hash: B5FBFD3B97B17726E4A239A57DE9B549				
C29F3711.DAT	984 B			
SHA-256 hash: D2CD0554A3A8C66DEA2DE9A3E802FF364A8AA60CBEC7258002FB6369F0D040DB MD5 hash: E7470C679962C80E144036699B6E636F				
C29F3711.IDX	856 B			
SHA-256 hash: 9CA3EE226856981C2733DA6083551351232E9911AF89939EDC474C65CB1E4FD9 MD5 hash: 9F9AEF057DC63ED68D2582E606C7A904				
C29F3711.IMT	122 B			
SHA-256 hash: FFB93D34F403CA5D7C1008095E56917E30F8577B1F82921A8D0745019C154CD6 MD5 hash: 39D637228F1BA78C89D9BD2D7A4C0D54				
C29F3834.BKR	152 B			
SHA-256 hash: D3F3CD684952DAE49A4A3607E712FB84A1B09919BE666C25F4D357A5CE065F3 MD5 hash: B391333C364A8C8D6FA3589196E3ABCA				
/GARMIN/APPS/LOGS/				
CIQ.LOG.BAK	378 B			
SHA-256 hash: A730B5D CAD256025DA4C341EA4147378139E8C668E56121FE17048252ED5EAA0 MD5 hash: 97746EA01D28737D4402DFB01DAD63D				
/GARMIN/APPS/SETTINGS/				
C29F3711.SET	48 B			
SHA-256 hash: B92D92AA1428D307662B7BC378DF18CC04852D370B2FA022732DAB00DAB49BD MD5 hash: 0E807DD47EB992865E79915DA9D30ACA				
C29F4641.SET	57 B			
SHA-256 hash: 82D39E086866F1913035AFE4A96C0C793A194ECE2E965419C61E8F61D32F34B3 MD5 hash: BED4762A00F199AE177ED9A53E130E9F				
/GARMIN/Activity/				
2022-02-26-08-57-06.fit	81.0 KB			
SHA-256 hash: 24C962F0F40AF3EE06BAA85AD3C3E278A647D50485A0F9A6061EDD6C0DA277B MD5 hash: 5DA55274730B2E6C08C548E5ECBBA7F2				
2022-02-26-14-19-28.fit	252 KB			
SHA-256 hash: 2F06927548D6A5E46B61DF6B382B9C7AB1A46100C117B12AD82D2D242409091 MD5 hash: F1FE947A489C82B7933D99131829C195				
2022-03-24-16-08-25.fit	72.4 KB			
SHA-256 hash: 66DED81C204100F563EDB522641B4C8DA47C94192961581DB1D64E683554B4 MD5 hash: EC6492EAC802BCE42311BEA40CB55FDE				
2022-04-16-19-41-03.fit	81.3 KB			
SHA-256 hash: 155CD42053E6A98F6E48AF2A2294E648665D8D1F3DF4291FD3EEDEC1A02929A9 MD5 hash: 2160F2E9231151DA195CB09067FD4A2				
2022-04-17-18-57-01.fit	104 KB			
SHA-256 hash: AB1E42D9EC693424DBA57954369B2E1C8512C87AC7674E6CD4F88FC4516EF6E MD5 hash: 3DB065B5E77FE403BC7528D8A510F06AC				
2022-05-21-08-08-24.fit	10.6 KB			
SHA-256 hash: A145C6A7FA134D17D2981E99827417AC1228E4C416E00EDCAFE980CD5C29E04D MD5 hash: 022EAC78ECCBDFFB1DC89642179BFB899				
2022-05-21-08-21-36.fit	803 KB			
SHA-256 hash: BF2FF46F5D13713669DC6E1DE027C62994C112E408C1A0409BD0792F96861ED1 MD5 hash: 3F7596BD4C833023BC35402789AD88EE				
2022-05-25-17-13-08.fit	5.40 KB			
SHA-256 hash: 468C8FF17C8E1C776EDCC80D57060BBE8876ABEF2EC4F5E6721C1B774B588541 MD5 hash: 60F63E76DD632EE8E29671470A7D1BE2				
2022-06-02-09-49-34.fit	3.95 KB			
SHA-256 hash: 0BFF89940CFEFD00119B2B03B47ED7AA79A985260D640E85857B8370C188F01 MD5 hash: 1B3EBC94FD70A978DBD4A49744A962				
/GARMIN/Clubs/				
Clubs.fit	1.20 KB			
SHA-256 hash: E33FE852B1C151021580F7B9E0947789D5E41AAAF6050D8153694D55F5317E62 MD5 hash: AB77D0F2E2A30081D0E5C614C40E851C				
/GARMIN/Debug/				
SNS_ERR.BIN	708 B			
SHA-256 hash: C0AE62C3C0BB411E9FB267C618049FC099E987CEEDC8E90CB1AFF985DBD6F4E6 MD5 hash: 3438891CF4FFF657D82BD3145C795C2B				



# Activities

## User Profiles (1)

All activities

1 Default User	
Height	1.88 m
Gender	Male
Weight	93 kg
Language	Czech
🕒 Active Time	07:30:28
🕒 Total Sleep Time	22:15:00
Heart Rate	65 bpm
Source File	phone/raw0/GARMIN/Settings/Settings.fit

## Activities (9)

All activities

1 Activity 1 (Chůze)		
Starting Position ( <a href="#">Google Maps</a> )	Latitude	49.76114 °
	Longitude	14.10023 °
	Time	2022-02-26 08:57:06 (UTC+1)
🏃 Sport	Walking - Generic	
🕒 Start	2022-02-26 08:57:06 (UTC+1)	
🕒 End	2022-02-26 09:52:04 (UTC+1)	
🕒 Duration	00:54:59	
Distance	3274.3 m	
⚖️ Calories	301 kcal	
Average Speed	3.575 km/h	
Top Speed	6.584 km/h	
Average Heart Rate	104 bpm	
Maximum Heart Rate	124 bpm	
Source File	phone/raw0/GARMIN/Activity/2022-02-26-08-57-06.fit	

2 Activity 2 (Chůze)		
Starting Position ( <a href="#">Google Maps</a> )	Latitude	49.76191 °
	Longitude	14.0984 °
	Time	2022-02-26 14:19:28 (UTC+1)
🏃 Sport	Walking - Generic	
🕒 Start	2022-02-26 14:19:28 (UTC+1)	
🕒 End	2022-02-26 17:13:36 (UTC+1)	
🕒 Duration	02:54:09	
Distance	11820.32 m	
⚖️ Calories	973 kcal	
Average Speed	4.072 km/h	
Top Speed	7.826 km/h	
Average Heart Rate	105 bpm	
Maximum Heart Rate	134 bpm	
Source File	phone/raw0/GARMIN/Activity/2022-02-26-14-19-28.fit	

## Activity Records (16250)

All activities

1 Record	
🕒 Time Stamp	2022-02-26 08:57:06 (UTC+1)
Activity	<a href="#">Activity 1 (Chûze)</a>
Altitude	434 m
Speed	4.939 km/h
Distance	1.37 m
Heart Rate	96 bpm
Source File	phone/raw0/GARMIN/Activity/2022-02-26-08-57-06.fit

2 Record		
Position ( <a href="#">Google Maps</a> )	Latitude	49.76114 °
	Longitude	14.10023 °
	Time	2022-02-26 08:57:07 (UTC+1)
	Altitude	434 m
	Speed	5 m/s
🕒 Time Stamp	2022-02-26 08:57:07 (UTC+1)	
Activity	<a href="#">Activity 1 (Chûze)</a>	
Distance	2.76 m	
Heart Rate	95 bpm	
Source File	phone/raw0/GARMIN/Activity/2022-02-26-08-57-06.fit	

3 Record		
Position ( <a href="#">Google Maps</a> )	Latitude	49.76116 °
	Longitude	14.10034 °
	Time	2022-02-26 08:57:09 (UTC+1)
	Altitude	434 m
	Speed	5.04 m/s
🕒 Time Stamp	2022-02-26 08:57:09 (UTC+1)	
Activity	<a href="#">Activity 1 (Chûze)</a>	
Distance	5.55 m	
Heart Rate	95 bpm	
Source File	phone/raw0/GARMIN/Activity/2022-02-26-08-57-06.fit	

4 Record		
Position ( <a href="#">Google Maps</a> )	Latitude	49.76119 °
	Longitude	14.10041 °
	Time	2022-02-26 08:57:11 (UTC+1)
	Altitude	434 m
	Speed	6.31 m/s
🕒 Time Stamp	2022-02-26 08:57:11 (UTC+1)	
Activity	<a href="#">Activity 1 (Chûze)</a>	
Distance	8.37 m	
Heart Rate	95 bpm	
Source File	phone/raw0/GARMIN/Activity/2022-02-26-08-57-06.fit	

16250 Record	
🕒 Time Stamp	2022-06-02 09:49:41 (UTC+2)
Activity	<a href="#">Activity 9 (Chůze)</a>
Altitude	188.6 m
Speed	0 km/h
Distance	0 m
Source File	phone/raw0/GARMIN/Activity/2022-06-02-09-49-34.fit

## Activity Laps (75)

All activities

1 Lap 1		
Starting Position ( <a href="#">Google Maps</a> )	Latitude	49.76114 °
	Longitude	14.10023 °
	Time	2022-02-26 08:57:06 (UTC+1)
End Position ( <a href="#">Google Maps</a> )	Latitude	49.75732 °
	Longitude	14.10977 °
	Time	2022-02-26 09:09:19 (UTC+1)
Activity	<a href="#">Activity 1 (Chůze)</a>	
🕒 Start	2022-02-26 08:57:06 (UTC+1)	
🕒 End	2022-02-26 09:09:19 (UTC+1)	
🕒 Duration	00:12:14	
Distance	1000 m	
⚖️ Calories	75 kcal	
Average Speed	4.91 km/h	
Top Speed	6.314 km/h	
Average Heart Rate	106 bpm	
Maximum Heart Rate	124 bpm	
Source File	phone/raw0/GARMIN/Activity/2022-02-26-08-57-06.fit	

2 Lap 2		
Starting Position ( <a href="#">Google Maps</a> )	Latitude	49.75731 °
	Longitude	14.10976 °
	Time	2022-02-26 09:09:22 (UTC+1)
End Position ( <a href="#">Google Maps</a> )	Latitude	49.76273 °
	Longitude	14.10843 °
	Time	2022-02-26 09:30:28 (UTC+1)
Activity	<a href="#">Activity 1 (Chůze)</a>	
🕒 Start	2022-02-26 09:09:22 (UTC+1)	
🕒 End	2022-02-26 09:30:28 (UTC+1)	
🕒 Duration	00:21:07	
Distance	1000 m	
⚖️ Calories	115 kcal	
Average Speed	2.84 km/h	
Top Speed	6.584 km/h	
Average Heart Rate	103 bpm	
Maximum Heart Rate	120 bpm	
Source File	phone/raw0/GARMIN/Activity/2022-02-26-08-57-06.fit	

74 Lap 3	
Activity	<a href="#">Activity 9 (Chůze)</a>
🕒 Start	2022-06-02 09:49:36 (UTC+2)
🕒 End	2022-06-02 09:49:38 (UTC+2)
🕒 Duration	00:00:03
Distance	0 m
⚖️ Calories	0 kcal
Average Speed	0 km/h
Top Speed	0 km/h
Source File	phone/raw0/GARMIN/Activity/2022-06-02-09-49-34.fit

75 Lap 4	
Activity	<a href="#">Activity 9 (Chůze)</a>
🕒 Start	2022-06-02 09:49:39 (UTC+2)
🕒 End	2022-06-02 09:49:41 (UTC+2)
🕒 Duration	00:00:03
Distance	0 m
⚖️ Calories	0 kcal
Average Speed	0 km/h
Top Speed	0 km/h
Source File	phone/raw0/GARMIN/Activity/2022-06-02-09-49-34.fit

## Activity Lap Lengths <sup>(0)</sup>

All activities

No entries

## Activity Sets <sup>(0)</sup>

All activities

No entries

## Activity Heart Rates <sup>(0)</sup>

All activities

No entries

## User Weight Scale <sup>(0)</sup>

All activities

No entries

## Monitoring Data <sup>(1299)</sup>

All activities

1 Monitoring Item	
🕒 Time Stamp	2022-08-08 11:05:00 (UTC+2)
Source File	phone/raw0/GARMIN/Monitor/M8900000.FIT

2 Monitoring Item	
🕒 Time Stamp	2022-08-08 11:05:00 (UTC+2)
Source File	phone/raw0/GARMIN/Monitor/M8900000.FIT

<b>3 Monitoring Item</b>		
🕒 Time Stamp	2022-08-08 11:06:00 (UTC+2)	
Heart Rate	0 bpm	
Source File	phone/raw0/GARMIN/Monitor/M8900000.FIT	
<b>4 Sedentary</b>		
🕒 Time Stamp	2022-08-08 11:14:00 (UTC+2)	
Source File	phone/raw0/GARMIN/Monitor/M8900000.FIT	
<b>5 Monitoring Item</b>		
🕒 Time Stamp	2022-08-08 11:22:00 (UTC+2)	
Heart Rate	0 bpm	
Source File	phone/raw0/GARMIN/Monitor/M8900000.FIT	
<b>6 Monitoring Item</b>		
🕒 Time Stamp	2022-08-08 11:38:00 (UTC+2)	
Heart Rate	0 bpm	
Source File	phone/raw0/GARMIN/Monitor/M8900000.FIT	
<b>7 Monitoring Item</b>		
🕒 Time Stamp	2022-08-08 11:54:00 (UTC+2)	
Heart Rate	0 bpm	
Source File	phone/raw0/GARMIN/Monitor/M8900000.FIT	
<b>8 Monitoring Item</b>		
🕒 Time Stamp	2022-08-08 12:10:00 (UTC+2)	
Heart Rate	0 bpm	
Source File	phone/raw0/GARMIN/Monitor/M8900000.FIT	
<b>9 Sedentary</b>		
🕒 Time Stamp	2022-08-08 12:14:00 (UTC+2)	
Source File	phone/raw0/GARMIN/Monitor/M8900000.FIT	
<b>10 Monitoring Item</b>		
🕒 Time Stamp	2022-08-08 12:26:00 (UTC+2)	
Heart Rate	0 bpm	
Source File	phone/raw0/GARMIN/Monitor/M8900000.FIT	
<b>11 Monitoring Item</b>		
🕒 Time Stamp	2022-08-08 12:42:00 (UTC+2)	
Heart Rate	0 bpm	
Source File	phone/raw0/GARMIN/Monitor/M8900000.FIT	
<b>12 Sedentary</b>		
🕒 Time Stamp	2022-08-08 12:42:00 (UTC+2)	
Source File	phone/raw0/GARMIN/Monitor/M8900000.FIT	
<b>13 Sedentary</b>		
🕒 Time Stamp	2022-08-08 12:43:00 (UTC+2)	
Source File	phone/raw0/GARMIN/Monitor/M8900000.FIT	
<b>14 Monitoring Item</b>		
🕒 Time Stamp	2022-08-08 12:58:00 (UTC+2)	
Heart Rate	0 bpm	
Source File	phone/raw0/GARMIN/Monitor/M8900000.FIT	

# Locations

## GPS Locations (16071)

All GPS locations, sorted by time in ascending order

[Click here](#) to view GPS locations in interactive map

Latitude	49.76114 °
Longitude	14.10023 °
🕒 Time	2022-02-26 08:57:06 (UTC+1)
Event Origin	Phone <a href="#">Activities</a>
Event Type	Activity

1 Activity 1 (Chûze)	
Starting Position ( <a href="#">Google Maps</a> )	Latitude 49.76114 ° Longitude 14.10023 ° Time 2022-02-26 08:57:06 (UTC+1)
🏃 Sport	Walking - Generic
🕒 Start	2022-02-26 08:57:06 (UTC+1)
🕒 End	2022-02-26 09:52:04 (UTC+1)
🕒 Duration	00:54:59
Distance	3274.3 m
🔥 Calories	301 kcal
Average Speed	3.575 km/h
Top Speed	6.584 km/h
Average Heart Rate	104 bpm
Maximum Heart Rate	124 bpm
Source File	phone/raw0/GARMIN/Activity/2022-02-26-08-57-06.fit

Latitude	49.76114 °
Longitude	14.10023 °
🕒 Time	2022-02-26 08:57:06 (UTC+1)
Event Origin	Phone <a href="#">Activity Routes</a>
Event Type	Route

2 Chûze					
Starting Position ( <a href="#">Google Maps</a> )	Latitude 49.76114 ° Longitude 14.10023 ° Time 2022-02-26 08:57:06 (UTC+1)				
End Position ( <a href="#">Google Maps</a> )	Latitude 49.76078 ° Longitude 14.09864 ° Time 2022-02-26 09:52:06 (UTC+1)				
Source File	phone/raw0/GARMIN/Activity/2022-02-26-08-57-06.fit				
Recorded Positions					
Time	Latitude	Longitude	Altitude	Speed	Link
2022-02-26 08:57:07 (UTC+1)	49.76114	14.10023	434	5	( <a href="#">Google Maps</a> )
2022-02-26 08:57:09 (UTC+1)	49.76116	14.10034	434	5.04	( <a href="#">Google Maps</a> )
2022-02-26 08:57:11 (UTC+1)	49.76119	14.10041	434	6.31	( <a href="#">Google Maps</a> )
2022-02-26 08:57:18 (UTC+1)	49.76123	14.10051	434	5.91	( <a href="#">Google Maps</a> )
2022-02-26 08:57:19 (UTC+1)	49.76123	14.10052	434	5.85	( <a href="#">Google Maps</a> )
2022-02-26 08:57:22 (UTC+1)	49.76123	14.10055	434	5.64	( <a href="#">Google Maps</a> )
2022-02-26 08:57:24 (UTC+1)	49.76118	14.10062	434	5.58	( <a href="#">Google Maps</a> )
2022-02-26 08:57:26 (UTC+1)	49.76114	14.10068	434	5.71	( <a href="#">Google Maps</a> )
2022-02-26 08:57:28 (UTC+1)	49.76118	14.10071	435	5.88	( <a href="#">Google Maps</a> )
2022-02-26 08:57:29 (UTC+1)	49.7612	14.10073	435	5.88	( <a href="#">Google Maps</a> )
2022-02-26 08:57:32 (UTC+1)	49.76124	14.10078	435	5.98	( <a href="#">Google Maps</a> )
2022-02-26 08:57:34 (UTC+1)	49.76125	14.10081	435	6.01	( <a href="#">Google Maps</a> )
2022-02-26 08:57:39 (UTC+1)	49.76123	14.10089	435	5.88	( <a href="#">Google Maps</a> )

Recorded Positions					
Time	Latitude	Longitude	Altitude	Speed	Link
2022-02-26 08:57:41 (UTC+1)	49.76124	14.10093	435	5.81	( <a href="#">Google Maps</a> )
2022-02-26 08:57:42 (UTC+1)	49.76126	14.10095	435	5.78	( <a href="#">Google Maps</a> )
2022-02-26 08:57:47 (UTC+1)	49.76128	14.10102	435	5.64	( <a href="#">Google Maps</a> )
2022-02-26 08:57:48 (UTC+1)	49.76126	14.10103	435	5.58	( <a href="#">Google Maps</a> )
2022-02-26 08:57:50 (UTC+1)	49.76123	14.10106	435	5.54	( <a href="#">Google Maps</a> )
2022-02-26 08:57:51 (UTC+1)	49.76122	14.10107	436	5.54	( <a href="#">Google Maps</a> )
2022-02-26 08:57:52 (UTC+1)	49.76122	14.10108	436	5.54	( <a href="#">Google Maps</a> )
2022-02-26 08:57:57 (UTC+1)	49.76123	14.10115	436	5.34	( <a href="#">Google Maps</a> )
2022-02-26 08:57:58 (UTC+1)	49.76123	14.10115	436	5.24	( <a href="#">Google Maps</a> )
2022-02-26 08:58:01 (UTC+1)	49.76124	14.10119	436	5.1	( <a href="#">Google Maps</a> )
2022-02-26 08:58:03 (UTC+1)	49.76125	14.10122	436	4.97	( <a href="#">Google Maps</a> )
2022-02-26 08:58:04 (UTC+1)	49.76125	14.10124	436	4.9	( <a href="#">Google Maps</a> )
2022-02-26 08:58:06 (UTC+1)	49.76124	14.10126	436	4.97	( <a href="#">Google Maps</a> )
2022-02-26 08:58:10 (UTC+1)	49.76122	14.10131	436	4.94	( <a href="#">Google Maps</a> )
2022-02-26 08:58:14 (UTC+1)	49.7612	14.10138	436	4.67	( <a href="#">Google Maps</a> )
2022-02-26 08:58:16 (UTC+1)	49.7612	14.1014	436	4.6	( <a href="#">Google Maps</a> )
2022-02-26 08:58:19 (UTC+1)	49.7612	14.10146	436	4.5	( <a href="#">Google Maps</a> )
2022-02-26 08:58:23 (UTC+1)	49.7612	14.10156	437	4.5	( <a href="#">Google Maps</a> )
2022-02-26 08:58:27 (UTC+1)	49.76119	14.10163	437	4.64	( <a href="#">Google Maps</a> )
2022-02-26 08:58:28 (UTC+1)	49.76119	14.10164	437	4.67	( <a href="#">Google Maps</a> )
2022-02-26 08:58:29 (UTC+1)	49.76119	14.10168	437	4.67	( <a href="#">Google Maps</a> )
2022-02-26 08:58:30 (UTC+1)	49.76118	14.1017	437	4.7	( <a href="#">Google Maps</a> )
2022-02-26 08:58:35 (UTC+1)	49.76118	14.1018	437	4.8	( <a href="#">Google Maps</a> )
2022-02-26 08:58:42 (UTC+1)	49.76116	14.10194	437	4.8	( <a href="#">Google Maps</a> )
2022-02-26 08:58:44 (UTC+1)	49.76116	14.10198	437	4.84	( <a href="#">Google Maps</a> )
2022-02-26 08:58:48 (UTC+1)	49.76116	14.10205	437	4.8	( <a href="#">Google Maps</a> )
2022-02-26 08:58:51 (UTC+1)	49.76115	14.1021	437	4.8	( <a href="#">Google Maps</a> )
2022-02-26 08:58:54 (UTC+1)	49.76113	14.10215	437	4.8	( <a href="#">Google Maps</a> )
2022-02-26 08:59:00 (UTC+1)	49.76112	14.10227	437	4.8	( <a href="#">Google Maps</a> )
2022-02-26 08:59:02 (UTC+1)	49.76111	14.10231	437	4.84	( <a href="#">Google Maps</a> )
2022-02-26 08:59:07 (UTC+1)	49.76109	14.10242	438	4.87	( <a href="#">Google Maps</a> )
2022-02-26 08:59:08 (UTC+1)	49.76108	14.10244	438	4.87	( <a href="#">Google Maps</a> )
2022-02-26 08:59:12 (UTC+1)	49.76108	14.10253	438	4.94	( <a href="#">Google Maps</a> )
2022-02-26 08:59:15 (UTC+1)	49.76107	14.10257	438	4.94	( <a href="#">Google Maps</a> )
2022-02-26 08:59:22 (UTC+1)	49.76104	14.10269	438	4.94	( <a href="#">Google Maps</a> )
2022-02-26 08:59:24 (UTC+1)	49.76104	14.10272	438	4.94	( <a href="#">Google Maps</a> )

2022-02-26 09:48:08 (UTC+1)	49.76107	14.09826	436	4.67	(Google Maps)
2022-02-26 09:48:12 (UTC+1)	49.76103	14.09827	436	4.6	(Google Maps)
2022-02-26 09:48:18 (UTC+1)	49.76097	14.09829	436	4.57	(Google Maps)
2022-02-26 09:48:19 (UTC+1)	49.76096	14.09829	437	4.57	(Google Maps)
2022-02-26 09:48:20 (UTC+1)	49.76095	14.09829	437	4.57	(Google Maps)
2022-02-26 09:48:25 (UTC+1)	49.7609	14.09833	437	4.54	(Google Maps)
2022-02-26 09:48:27 (UTC+1)	49.76087	14.09833	437	4.5	(Google Maps)
2022-02-26 09:48:32 (UTC+1)	49.76083	14.09833	438	4.47	(Google Maps)
2022-02-26 09:48:33 (UTC+1)	49.76081	14.09833	438	4.44	(Google Maps)
2022-02-26 09:48:40 (UTC+1)	49.76073	14.09835	438	4.4	(Google Maps)
2022-02-26 09:48:41 (UTC+1)	49.76073	14.09835	438	4.4	(Google Maps)
2022-02-26 09:48:42 (UTC+1)	49.76072	14.09836	438	4.4	(Google Maps)
2022-02-26 09:48:46 (UTC+1)	49.76069	14.09839	439	4.33	(Google Maps)
2022-02-26 09:48:47 (UTC+1)	49.7607	14.09841	439	4.33	(Google Maps)
2022-02-26 09:48:48 (UTC+1)	49.7607	14.09843	439	4.33	(Google Maps)
2022-02-26 09:48:56 (UTC+1)	49.76071	14.09856	439	4.3	(Google Maps)
2022-02-26 09:48:57 (UTC+1)	49.76072	14.09858	439	4.3	(Google Maps)
2022-02-26 09:48:59 (UTC+1)	49.76073	14.0986	439	4.3	(Google Maps)
2022-02-26 09:49:04 (UTC+1)	49.76075	14.09861	439	4.23	(Google Maps)
2022-02-26 09:49:12 (UTC+1)	49.76075	14.09861	439	3.06	(Google Maps)
2022-02-26 09:49:18 (UTC+1)	49.76076	14.0986	440	2.58	(Google Maps)
2022-02-26 09:49:27 (UTC+1)	49.76077	14.09859	440	0	(Google Maps)
2022-02-26 09:49:45 (UTC+1)	49.76077	14.0986	440	0	(Google Maps)
2022-02-26 09:49:54 (UTC+1)	49.76079	14.09861	440	0	(Google Maps)
2022-02-26 09:49:57 (UTC+1)	49.76078	14.09864	440	0	(Google Maps)



Latitude	49.76114 °
Longitude	14.10023 °
🕒 Time	2022-02-26 08:57:06 (UTC+1)
Event Origin	Phone <a href="#">Activity Laps</a>
Event Type	Activity

3 Lap 1	
Starting Position ( <a href="#">Google Maps</a> )	Latitude 49.76114 ° Longitude 14.10023 ° Time 2022-02-26 08:57:06 (UTC+1)
End Position ( <a href="#">Google Maps</a> )	Latitude 49.75732 ° Longitude 14.10977 ° Time 2022-02-26 09:09:19 (UTC+1)
Activity	<b>Activity 1 (Chůze)</b>
🕒 Start	2022-02-26 08:57:06 (UTC+1)
🕒 End	2022-02-26 09:09:19 (UTC+1)
🕒 Duration	00:12:14
Distance	1000 m
🔥 Calories	75 kcal
Average Speed	4.91 km/h
Top Speed	6.314 km/h
Average Heart Rate	106 bpm
Maximum Heart Rate	124 bpm
Source File	phone/raw0/GARMIN/Activity/2022-02-26-08-57-06.fit

Latitude	49.76114 °
Longitude	14.10023 °
🕒 Time	2022-02-26 08:57:07 (UTC+1)
Event Origin	Phone <a href="#">Activity Records</a>
Event Type	Activity

4 Record	
Position ( <a href="#">Google Maps</a> )	Latitude 49.76114 ° Longitude 14.10023 ° Time 2022-02-26 08:57:07 (UTC+1) Altitude 434 m Speed 5 m/s
🕒 Time Stamp	2022-02-26 08:57:07 (UTC+1)
Activity	<b>Activity 1 (Chůze)</b>
Distance	2.76 m
Heart Rate	95 bpm
Source File	phone/raw0/GARMIN/Activity/2022-02-26-08-57-06.fit

Latitude	49.76116 °
Longitude	14.10034 °
🕒 Time	2022-02-26 08:57:09 (UTC+1)
Event Origin	Phone <a href="#">Activity Records</a>
Event Type	Activity

5 Record	
Position ( <a href="#">Google Maps</a> )	Latitude 49.76116 ° Longitude 14.10034 ° Time 2022-02-26 08:57:09 (UTC+1) Altitude 434 m Speed 5.04 m/s
🕒 Time Stamp	2022-02-26 08:57:09 (UTC+1)
Activity	<b>Activity 1 (Chůze)</b>
Distance	5.55 m
Heart Rate	95 bpm
Source File	phone/raw0/GARMIN/Activity/2022-02-26-08-57-06.fit

Latitude	49.76191 °
Longitude	14.0984 °
🕒 Time	2022-02-26 14:19:28 (UTC+1)
Event Origin	Phone <u>Activity Routes</u>
Event Type	Route

897Chûze					
Starting Position (Google Maps)	Latitude	49.76191 °			
	Longitude	14.0984 °			
	Time	2022-02-26 14:19:28 (UTC+1)			
End Position (Google Maps)	Latitude	49.76074 °			
	Longitude	14.09861 °			
	Time	2022-02-26 17:13:37 (UTC+1)			
Source File	phone/raw0/GARMIN/Activity/2022-02-26-14-19-28.fit				
Recorded Positions					
Time	Latitude	Longitude	Altitude	Speed	Link
2022-02-26 14:20:02 (UTC+1)	49.76192	14.09835	430	4.27	(Google Maps)
2022-02-26 14:20:09 (UTC+1)	49.76197	14.09839	430	3.39	(Google Maps)
2022-02-26 14:20:10 (UTC+1)	49.76199	14.0984	430	3.39	(Google Maps)
2022-02-26 14:20:11 (UTC+1)	49.762	14.09841	430	3.39	(Google Maps)
2022-02-26 14:20:15 (UTC+1)	49.76203	14.09843	430	3.69	(Google Maps)
2022-02-26 14:20:25 (UTC+1)	49.76211	14.09844	430	3.46	(Google Maps)
2022-02-26 14:20:33 (UTC+1)	49.76216	14.09844	430	3.06	(Google Maps)
2022-02-26 14:20:35 (UTC+1)	49.76218	14.09844	430	3.06	(Google Maps)
2022-02-26 14:20:41 (UTC+1)	49.76223	14.09845	431	3.12	(Google Maps)
2022-02-26 14:20:44 (UTC+1)	49.76225	14.09844	431	3.16	(Google Maps)
2022-02-26 14:20:47 (UTC+1)	49.76227	14.09843	431	3.19	(Google Maps)
2022-02-26 14:20:51 (UTC+1)	49.76231	14.09841	431	3.19	(Google Maps)
2022-02-26 14:20:52 (UTC+1)	49.76232	14.09841	431	3.19	(Google Maps)
2022-02-26 14:20:59 (UTC+1)	49.76238	14.09841	432	3.23	(Google Maps)
2022-02-26 14:21:04 (UTC+1)	49.76241	14.09841	432	3.19	(Google Maps)
2022-02-26 14:21:05 (UTC+1)	49.76242	14.09841	432	3.19	(Google Maps)
2022-02-26 14:21:08 (UTC+1)	49.76245	14.09839	432	3.19	(Google Maps)
2022-02-26 14:21:17 (UTC+1)	49.76254	14.09833	433	3.19	(Google Maps)
2022-02-26 14:21:18 (UTC+1)	49.76255	14.09832	433	3.19	(Google Maps)
2022-02-26 14:21:21 (UTC+1)	49.76257	14.09831	433	3.19	(Google Maps)
2022-02-26 14:21:25 (UTC+1)	49.76261	14.09828	434	3.23	(Google Maps)
2022-02-26 14:21:28 (UTC+1)	49.76264	14.09823	434	3.26	(Google Maps)
2022-02-26 14:21:29 (UTC+1)	49.76265	14.09821	434	3.26	(Google Maps)
2022-02-26 14:21:33 (UTC+1)	49.76269	14.09818	434	3.49	(Google Maps)
2022-02-26 14:21:36 (UTC+1)	49.76271	14.09818	434	3.63	(Google Maps)
2022-02-26 14:21:37 (UTC+1)	49.76273	14.09817	434	3.66	(Google Maps)
2022-02-26 14:21:40 (UTC+1)	49.76276	14.09816	434	3.73	(Google Maps)
2022-02-26 14:21:41 (UTC+1)	49.76277	14.09816	435	3.73	(Google Maps)
2022-02-26 14:21:48 (UTC+1)	49.76283	14.09818	435	3.76	(Google Maps)
2022-02-26 14:21:49 (UTC+1)	49.76284	14.09818	435	3.76	(Google Maps)

2022-02-26 17:13:35 (UTC+1)	49.76074	14.09859	446	3.9	(Google Maps)
2022-02-26 17:13:36 (UTC+1)	49.76074	14.09861	446	3.9	(Google Maps)

Latitude	49.76192 °
Longitude	14.09835 °
🕒 Time	2022-02-26 14:20:02 (UTC+1)
Event Origin	Phone <a href="#">Activity Records</a>
Event Type	Activity

898 Record	
Position (Google Maps)	Latitude 49.76192 ° Longitude 14.09835 ° Time 2022-02-26 14:20:02 (UTC+1) Altitude 430 m Speed 4.27 m/s
🕒 Time Stamp	2022-02-26 14:20:02 (UTC+1)
Activity	<a href="#">Activity 2 (Chůze)</a>
Distance	29.92 m
Heart Rate	83 bpm
Source File	phone/raw0/GARMIN/Activity/2022-02-26-14-19-28.fit

Latitude	49.76197 °
Longitude	14.09839 °
🕒 Time	2022-02-26 14:20:09 (UTC+1)
Event Origin	Phone <a href="#">Activity Records</a>
Event Type	Activity

899 Record	
Position (Google Maps)	Latitude 49.76197 ° Longitude 14.09839 ° Time 2022-02-26 14:20:09 (UTC+1) Altitude 430 m Speed 3.39 m/s
🕒 Time Stamp	2022-02-26 14:20:09 (UTC+1)
Activity	<a href="#">Activity 2 (Chůze)</a>
Distance	34.49 m
Heart Rate	82 bpm
Source File	phone/raw0/GARMIN/Activity/2022-02-26-14-19-28.fit

Latitude	49.76199 °
Longitude	14.0984 °
🕒 Time	2022-02-26 14:20:10 (UTC+1)
Event Origin	Phone <a href="#">Activity Records</a>
Event Type	Activity

900 Record	
Position (Google Maps)	Latitude 49.76199 ° Longitude 14.0984 ° Time 2022-02-26 14:20:10 (UTC+1) Altitude 430 m Speed 3.39 m/s
🕒 Time Stamp	2022-02-26 14:20:10 (UTC+1)
Activity	<a href="#">Activity 2 (Chůze)</a>
Distance	36.02 m
Heart Rate	88 bpm
Source File	phone/raw0/GARMIN/Activity/2022-02-26-14-19-28.fit

Latitude	49.762 °
Longitude	14.09841 °
🕒 Time	2022-02-26 14:20:11 (UTC+1)
Event Origin	Phone <a href="#">Activity Records</a>
Event Type	Activity

901 Record	
Position (Google Maps)	Latitude 49.762 ° Longitude 14.09841 ° Time 2022-02-26 14:20:11 (UTC+1) Altitude 430 m Speed 3.39 m/s
🕒 Time Stamp	2022-02-26 14:20:11 (UTC+1)
Activity	<a href="#">Activity 2 (Chůze)</a>
Distance	37.38 m
Heart Rate	87 bpm
Source File	phone/raw0/GARMIN/Activity/2022-02-26-14-19-28.fit

Latitude	50.10678 °
Longitude	14.45247 °
🕒 Time	2022-03-24 16:08:25 (UTC+1)
Event Origin	Phone <a href="#">Activity Laps</a>
Event Type	Activity

4085 Lap 1	
Starting Position ( <a href="#">Google Maps</a> )	Latitude 50.10678 ° Longitude 14.45247 ° Time 2022-03-24 16:08:25 (UTC+1)
End Position ( <a href="#">Google Maps</a> )	Latitude 50.10827 ° Longitude 14.44024 ° Time 2022-03-24 16:16:20 (UTC+1)
Activity	<b>Activity 3 (Běh)</b>
🕒 Start	2022-03-24 16:08:25 (UTC+1)
🕒 End	2022-03-24 16:16:20 (UTC+1)
🕒 Duration	00:07:56
Distance	1000 m
🔥 Calories	55 kcal
Average Speed	7.574 km/h
Top Speed	15.988 km/h
Average Heart Rate	101 bpm
Maximum Heart Rate	120 bpm
Source File	phone/raw0/GARMIN/Activity/2022-03-24-16-08-25.fit

Latitude	50.10678 °
Longitude	14.45247 °
🕒 Time	2022-03-24 16:08:25 (UTC+1)
Event Origin	Phone <a href="#">Activity Routes</a>
Event Type	Route

4086 Běh	
Starting Position ( <a href="#">Google Maps</a> )	Latitude 50.10678 ° Longitude 14.45247 ° Time 2022-03-24 16:08:25 (UTC+1)
End Position ( <a href="#">Google Maps</a> )	Latitude 50.1046 ° Longitude 14.43032 ° Time 2022-03-24 16:55:29 (UTC+1)
Source File	phone/raw0/GARMIN/Activity/2022-03-24-16-08-25.fit

Recorded Positions					
Time	Latitude	Longitude	Altitude	Speed	Link
2022-03-24 16:10:31 (UTC+1)	50.10681	14.45244	187	6.55	( <a href="#">Google Maps</a> )
2022-03-24 16:10:34 (UTC+1)	50.1068	14.45234	186	6.58	( <a href="#">Google Maps</a> )
2022-03-24 16:10:38 (UTC+1)	50.10683	14.45218	187	6.79	( <a href="#">Google Maps</a> )
2022-03-24 16:10:43 (UTC+1)	50.10692	14.45192	187	6.15	( <a href="#">Google Maps</a> )
2022-03-24 16:10:47 (UTC+1)	50.10685	14.45169	186	5.44	( <a href="#">Google Maps</a> )
2022-03-24 16:10:51 (UTC+1)	50.10689	14.45146	186	5.14	( <a href="#">Google Maps</a> )
2022-03-24 16:10:52 (UTC+1)	50.1069	14.4514	186	5.21	( <a href="#">Google Maps</a> )
2022-03-24 16:10:57 (UTC+1)	50.10694	14.45116	186	5.64	( <a href="#">Google Maps</a> )
2022-03-24 16:10:58 (UTC+1)	50.10694	14.45111	186	5.75	( <a href="#">Google Maps</a> )
2022-03-24 16:11:00 (UTC+1)	50.10693	14.45103	186	5.91	( <a href="#">Google Maps</a> )
2022-03-24 16:11:02 (UTC+1)	50.10694	14.45097	186	6.05	( <a href="#">Google Maps</a> )
2022-03-24 16:11:04 (UTC+1)	50.10699	14.4509	187	6.11	( <a href="#">Google Maps</a> )
2022-03-24 16:11:08 (UTC+1)	50.10709	14.45069	188	6.42	( <a href="#">Google Maps</a> )
2022-03-24 16:11:09 (UTC+1)	50.1071	14.45063	188	6.18	( <a href="#">Google Maps</a> )
2022-03-24 16:11:12 (UTC+1)	50.10714	14.45045	188	5.54	( <a href="#">Google Maps</a> )
2022-03-24 16:11:17 (UTC+1)	50.10722	14.45018	187	6.28	( <a href="#">Google Maps</a> )

Latitude	50.10678 °
Longitude	14.45247 °
🕒 Time	2022-03-24 16:08:25 (UTC+1)
Event Origin	Phone <a href="#">Activities</a>
Event Type	Activity

4087 Activity 3 (Běh)	
Starting Position ( <a href="#">Google Maps</a> )	Latitude 50.10678 ° Longitude 14.45247 ° Time 2022-03-24 16:08:25 (UTC+1)
🏃 Sport	Running - Generic
🕒 Start	2022-03-24 16:08:25 (UTC+1)
🕒 End	2022-03-24 16:55:26 (UTC+1)
🕒 Duration	00:47:02
Distance	8259 m
🔥 Calories	441 kcal
Average Speed	10.541 km/h
Top Speed	22.406 km/h
Average Heart Rate	122 bpm
Maximum Heart Rate	168 bpm
Source File	phone/raw0/GARMIN/Activity/2022-03-24-16-08-25.fit

Latitude	50.10681 °
Longitude	14.45244 °
🕒 Time	2022-03-24 16:10:31 (UTC+1)
Event Origin	Phone <a href="#">Activity Records</a>
Event Type	Activity

4088 Record	
Position ( <a href="#">Google Maps</a> )	Latitude 50.10681 ° Longitude 14.45244 ° Time 2022-03-24 16:10:31 (UTC+1) Altitude 187 m Speed 6.55 m/s
🕒 Time Stamp	2022-03-24 16:10:31 (UTC+1)
Activity	<a href="#">Activity 3 (Běh)</a>
Distance	38.99 m
Heart Rate	94 bpm
Source File	phone/raw0/GARMIN/Activity/2022-03-24-16-08-25.fit

Latitude	50.1068 °
Longitude	14.45234 °
🕒 Time	2022-03-24 16:10:34 (UTC+1)
Event Origin	Phone <a href="#">Activity Records</a>
Event Type	Activity

4089 Record	
Position ( <a href="#">Google Maps</a> )	Latitude 50.1068 ° Longitude 14.45234 ° Time 2022-03-24 16:10:34 (UTC+1) Altitude 186 m Speed 6.58 m/s
🕒 Time Stamp	2022-03-24 16:10:34 (UTC+1)
Activity	<a href="#">Activity 3 (Běh)</a>
Distance	43.41 m
Heart Rate	94 bpm
Source File	phone/raw0/GARMIN/Activity/2022-03-24-16-08-25.fit

Latitude	50.10683 °
Longitude	14.45218 °
🕒 Time	2022-03-24 16:10:38 (UTC+1)
Event Origin	Phone <a href="#">Activity Records</a>
Event Type	Activity

4090 Record	
Position ( <a href="#">Google Maps</a> )	Latitude 50.10683 ° Longitude 14.45218 ° Time 2022-03-24 16:10:38 (UTC+1) Altitude 187 m Speed 6.79 m/s
🕒 Time Stamp	2022-03-24 16:10:38 (UTC+1)
Activity	<a href="#">Activity 3 (Běh)</a>
Distance	53.54 m
Heart Rate	93 bpm
Source File	phone/raw0/GARMIN/Activity/2022-03-24-16-08-25.fit

Latitude	49.76118 °
Longitude	14.09816 °
🕒 Time	2022-04-16 19:41:03 (UTC+2)
Event Origin	Phone <a href="#">Activities</a>
Event Type	Activity

4958 Activity 4 (Chûze)	
Starting Position (Google Maps)	Latitude 49.76118 ° Longitude 14.09816 ° Time 2022-04-16 19:41:03 (UTC+2)
🏃 Sport	Walking - Generic
🕒 Start	2022-04-16 19:41:03 (UTC+2)
🕒 End	2022-04-16 20:40:33 (UTC+2)
🕒 Duration	00:59:31
Distance	3786.01 m
🔥 Calories	317 kcal
Average Speed	3.816 km/h
Top Speed	6.113 km/h
Average Heart Rate	99 bpm
Maximum Heart Rate	122 bpm
Source File	phone/raw0/GARMIN/Activity/2022-04-16-19-41-03.fit

Latitude	49.76118 °
Longitude	14.09816 °
🕒 Time	2022-04-16 19:41:03 (UTC+2)
Event Origin	Phone <a href="#">Activity Routes</a>
Event Type	Route

4959 Chûze	
Starting Position (Google Maps)	Latitude 49.76118 ° Longitude 14.09816 ° Time 2022-04-16 19:41:03 (UTC+2)
End Position (Google Maps)	Latitude 49.76105 ° Longitude 14.09824 ° Time 2022-04-16 20:40:35 (UTC+2)
Source File	phone/raw0/GARMIN/Activity/2022-04-16-19-41-03.fit

Recorded Positions					
Time	Latitude	Longitude	Altitude	Speed	Link
2022-04-16 19:41:56 (UTC+2)	49.76119	14.09817	493	4.6	(Google Maps)
2022-04-16 19:42:06 (UTC+2)	49.76131	14.09816	493	4.03	(Google Maps)
2022-04-16 19:42:12 (UTC+2)	49.76138	14.09817	492	4.33	(Google Maps)
2022-04-16 19:42:15 (UTC+2)	49.76141	14.09821	492	4.33	(Google Maps)
2022-04-16 19:42:25 (UTC+2)	49.76152	14.09831	492	4.7	(Google Maps)
2022-04-16 19:42:34 (UTC+2)	49.76164	14.09829	491	4.87	(Google Maps)
2022-04-16 19:42:35 (UTC+2)	49.76165	14.09828	491	4.87	(Google Maps)
2022-04-16 19:42:39 (UTC+2)	49.7617	14.09829	491	4.87	(Google Maps)
2022-04-16 19:42:45 (UTC+2)	49.76177	14.09829	490	4.94	(Google Maps)
2022-04-16 19:42:46 (UTC+2)	49.76177	14.09829	490	4.94	(Google Maps)
2022-04-16 19:42:48 (UTC+2)	49.76177	14.09829	490	4.9	(Google Maps)
2022-04-16 19:42:50 (UTC+2)	49.7618	14.0983	490	4.87	(Google Maps)
2022-04-16 19:42:58 (UTC+2)	49.76191	14.0983	490	4.84	(Google Maps)
2022-04-16 19:42:59 (UTC+2)	49.76192	14.09831	490	4.84	(Google Maps)
2022-04-16 19:43:03 (UTC+2)	49.76196	14.09835	490	4.87	(Google Maps)
2022-04-16 19:43:07 (UTC+2)	49.762	14.09837	490	4.84	(Google Maps)
2022-04-16 19:43:10 (UTC+2)	49.76202	14.09839	490	4.77	(Google Maps)
2022-04-16 19:43:11 (UTC+2)	49.76203	14.09839	490	4.77	(Google Maps)

2022-04-16 20:40:31 (UTC+2)	49.76109	14.09824	500	5.44	( <a href="#">Google Maps</a> )
2022-04-16 20:40:33 (UTC+2)	49.76106	14.09823	501	5.48	( <a href="#">Google Maps</a> )
2022-04-16 20:40:34 (UTC+2)	49.76105	14.09824	501	5.48	( <a href="#">Google Maps</a> )

Latitude	49.76118 °
Longitude	14.09816 °
🕒 Time	2022-04-16 19:41:03 (UTC+2)
Event Origin	Phone <a href="#">Activity Laps</a>
Event Type	Activity

4960 Lap 1	
Starting Position ( <a href="#">Google Maps</a> )	Latitude 49.76118 ° Longitude 14.09816 ° Time 2022-04-16 19:41:03 (UTC+2)
End Position ( <a href="#">Google Maps</a> )	Latitude 49.76387 ° Longitude 14.09783 ° Time 2022-04-16 19:45:49 (UTC+2)
Activity	<b>Activity 4 (Chûze)</b>
🕒 Start	2022-04-16 19:41:03 (UTC+2)
🕒 End	2022-04-16 19:45:49 (UTC+2)
🕒 Duration	00:04:47
Distance	367.73 m
🔥 Calories	27 kcal
Average Speed	4.622 km/h
Top Speed	6.113 km/h
Average Heart Rate	92 bpm
Maximum Heart Rate	110 bpm
Source File	phone/raw0/GARMIN/Activity/2022-04-16-19-41-03.fit

Latitude	49.76119 °
Longitude	14.09817 °
🕒 Time	2022-04-16 19:41:56 (UTC+2)
Event Origin	Phone <a href="#">Activity Records</a>
Event Type	Activity

4961 Record	
Position ( <a href="#">Google Maps</a> )	Latitude 49.76119 ° Longitude 14.09817 ° Time 2022-04-16 19:41:56 (UTC+2) Altitude 493 m Speed 4.6 m/s
🕒 Time Stamp	2022-04-16 19:41:56 (UTC+2)
Activity	<b>Activity 4 (Chûze)</b>
Distance	57.46 m
Heart Rate	90 bpm
Source File	phone/raw0/GARMIN/Activity/2022-04-16-19-41-03.fit

Latitude	49.76131 °
Longitude	14.09816 °
🕒 Time	2022-04-16 19:42:06 (UTC+2)
Event Origin	Phone <a href="#">Activity Records</a>
Event Type	Activity

4962 Record	
Position ( <a href="#">Google Maps</a> )	Latitude 49.76131 ° Longitude 14.09816 ° Time 2022-04-16 19:42:06 (UTC+2) Altitude 493 m Speed 4.03 m/s
🕒 Time Stamp	2022-04-16 19:42:06 (UTC+2)
Activity	<b>Activity 4 (Chûze)</b>
Distance	70.33 m
Heart Rate	88 bpm
Source File	phone/raw0/GARMIN/Activity/2022-04-16-19-41-03.fit

Latitude	49.76332 °
Longitude	14.09823 °
🕒 Time	2022-04-17 18:57:01 (UTC+2)
Event Origin	Phone <a href="#">Activity Laps</a>
Event Type	Activity

5798 Lap 1	
Starting Position <a href="#">(Google Maps)</a>	Latitude 49.76332 ° Longitude 14.09823 ° Time 2022-04-17 18:57:01 (UTC+2)
End Position <a href="#">(Google Maps)</a>	Latitude 49.76556 ° Longitude 14.08751 ° Time 2022-04-17 19:08:04 (UTC+2)
Activity	<a href="#">Activity 5 (Chûze)</a>
🕒 Start	2022-04-17 18:57:01 (UTC+2)
🕒 End	2022-04-17 19:08:04 (UTC+2)
🕒 Duration	00:11:04
Distance	1000 m
🔥 Calories	71 kcal
Average Speed	5.425 km/h
Top Speed	12.496 km/h
Average Heart Rate	112 bpm
Maximum Heart Rate	149 bpm
Source File	phone/raw0/GARMIN/Activity/2022-04-17-18-57-01.fit

Latitude	49.76332 °
Longitude	14.09823 °
🕒 Time	2022-04-17 18:57:01 (UTC+2)
Event Origin	Phone <a href="#">Activity Routes</a>
Event Type	Route

5799 Chûze	
Starting Position <a href="#">(Google Maps)</a>	Latitude 49.76332 ° Longitude 14.09823 ° Time 2022-04-17 18:57:01 (UTC+2)
End Position <a href="#">(Google Maps)</a>	Latitude 49.75963 ° Longitude 14.09841 ° Time 2022-04-17 20:11:38 (UTC+2)
Source File	phone/raw0/GARMIN/Activity/2022-04-17-18-57-01.fit

Recorded Positions					
Time	Latitude	Longitude	Altitude	Speed	Link
2022-04-17 18:57:30 (UTC+2)	49.76331	14.09823	516	4.8	<a href="#">(Google Maps)</a>
2022-04-17 18:57:36 (UTC+2)	49.76334	14.09825	516	4.57	<a href="#">(Google Maps)</a>
2022-04-17 18:57:37 (UTC+2)	49.76336	14.09824	516	4.6	<a href="#">(Google Maps)</a>
2022-04-17 18:57:39 (UTC+2)	49.7634	14.09821	516	4.74	<a href="#">(Google Maps)</a>
2022-04-17 18:57:49 (UTC+2)	49.76357	14.09812	516	4.54	<a href="#">(Google Maps)</a>
2022-04-17 18:57:58 (UTC+2)	49.76365	14.09809	517	4.1	<a href="#">(Google Maps)</a>
2022-04-17 18:58:09 (UTC+2)	49.7638	14.09804	517	4	<a href="#">(Google Maps)</a>
2022-04-17 18:58:13 (UTC+2)	49.76386	14.098	517	4.03	<a href="#">(Google Maps)</a>
2022-04-17 18:58:15 (UTC+2)	49.76388	14.09799	517	4.06	<a href="#">(Google Maps)</a>
2022-04-17 18:58:25 (UTC+2)	49.764	14.09792	517	4.13	<a href="#">(Google Maps)</a>
2022-04-17 18:58:31 (UTC+2)	49.76406	14.0979	518	4.27	<a href="#">(Google Maps)</a>
2022-04-17 18:58:33 (UTC+2)	49.76408	14.09791	518	4.3	<a href="#">(Google Maps)</a>
2022-04-17 18:58:34 (UTC+2)	49.76409	14.09791	518	4.3	<a href="#">(Google Maps)</a>
2022-04-17 18:58:39 (UTC+2)	49.76414	14.09787	518	4.3	<a href="#">(Google Maps)</a>
2022-04-17 18:58:41 (UTC+2)	49.76416	14.09785	518	4.33	<a href="#">(Google Maps)</a>
2022-04-17 18:58:43 (UTC+2)	49.76418	14.09785	518	4.33	<a href="#">(Google Maps)</a>



2022-04-17 20:09:32 (UTC+2)	49.75843	14.09722	544	4.54	(Google Maps)
2022-04-17 20:09:35 (UTC+2)	49.75844	14.09728	544	4.47	(Google Maps)
2022-04-17 20:09:36 (UTC+2)	49.75845	14.0973	544	4.47	(Google Maps)
2022-04-17 20:09:39 (UTC+2)	49.75847	14.09732	544	4.44	(Google Maps)
2022-04-17 20:09:42 (UTC+2)	49.75852	14.09734	544	4.4	(Google Maps)
2022-04-17 20:09:50 (UTC+2)	49.7586	14.09745	544	4.67	(Google Maps)
2022-04-17 20:09:55 (UTC+2)	49.75863	14.09752	543	4.8	(Google Maps)
2022-04-17 20:10:00 (UTC+2)	49.75868	14.09759	543	4.8	(Google Maps)
2022-04-17 20:10:07 (UTC+2)	49.75873	14.09769	543	4.87	(Google Maps)
2022-04-17 20:10:09 (UTC+2)	49.75875	14.09772	543	4.87	(Google Maps)
2022-04-17 20:10:11 (UTC+2)	49.75876	14.09775	543	4.87	(Google Maps)
2022-04-17 20:10:14 (UTC+2)	49.75878	14.09778	542	4.84	(Google Maps)
2022-04-17 20:10:16 (UTC+2)	49.7588	14.09781	542	4.84	(Google Maps)
2022-04-17 20:10:18 (UTC+2)	49.75882	14.09784	542	4.8	(Google Maps)
2022-04-17 20:10:25 (UTC+2)	49.75887	14.09794	543	4.77	(Google Maps)
2022-04-17 20:10:27 (UTC+2)	49.75889	14.09798	543	4.77	(Google Maps)
2022-04-17 20:10:36 (UTC+2)	49.75897	14.0981	542	4.8	(Google Maps)
2022-04-17 20:10:47 (UTC+2)	49.75907	14.09826	542	4.9	(Google Maps)
2022-04-17 20:10:57 (UTC+2)	49.75916	14.09833	542	4.94	(Google Maps)
2022-04-17 20:11:02 (UTC+2)	49.75922	14.09834	541	4.9	(Google Maps)
2022-04-17 20:11:04 (UTC+2)	49.75924	14.09834	541	4.9	(Google Maps)
2022-04-17 20:11:16 (UTC+2)	49.75938	14.09836	541	4.8	(Google Maps)
2022-04-17 20:11:25 (UTC+2)	49.75948	14.09838	540	4.74	(Google Maps)
2022-04-17 20:11:27 (UTC+2)	49.7595	14.09838	540	4.7	(Google Maps)
2022-04-17 20:11:37 (UTC+2)	49.75963	14.09841	540	4.67	(Google Maps)

Latitude	49.76332 °
Longitude	14.09823 °
🕒 Time	2022-04-17 18:57:01 (UTC+2)
Event Origin	Phone Activities
Event Type	Activity

5800 Activity 5 (Chûze)	
Starting Position (Google Maps)	Latitude 49.76332 ° Longitude 14.09823 ° Time 2022-04-17 18:57:01 (UTC+2)
🚶 Sport	Walking - Generic
🕒 Start	2022-04-17 18:57:01 (UTC+2)
🕒 End	2022-04-17 20:11:37 (UTC+2)
🕒 Duration	01:14:37
Distance	6406.72 m
🔥 Calories	503 kcal
Average Speed	5.152 km/h
Top Speed	12.496 km/h
Average Heart Rate	120 bpm
Maximum Heart Rate	172 bpm
Source File	phone/raw0/GARMIN/Activity/2022-04-17-18-57-01.fit

Latitude	49.6535 °
Longitude	14.42085 °
🕒 Time	2022-05-21 08:21:36 (UTC+2)
Event Origin	Phone <u>Activity Routes</u>
Event Type	Route

684 8 Chûze					
Starting Position (Google Maps)		Latitude	49.6535 °		
		Longitude	14.42085 °		
		Time	2022-05-21 08:21:36 (UTC+2)		
End Position (Google Maps)		Latitude	49.57733 °		
		Longitude	14.54034 °		
		Time	2022-05-21 18:17:01 (UTC+2)		
Source File		phone/raw0/GARMIN/Activity/2022-05-21-08-21-36.fit			
Recorded Positions					
Time	Latitude	Longitude	Altitude	Speed	Link
2022-05-21 08:25:23 (UTC+2)	49.65344	14.42096	404	4.27	(Google Maps)
2022-05-21 08:25:24 (UTC+2)	49.65344	14.42098	404	4.37	(Google Maps)
2022-05-21 08:25:25 (UTC+2)	49.65342	14.42102	404	4.5	(Google Maps)
2022-05-21 08:25:27 (UTC+2)	49.65339	14.42107	404	4.67	(Google Maps)
2022-05-21 08:25:29 (UTC+2)	49.65336	14.42109	404	4.77	(Google Maps)
2022-05-21 08:25:34 (UTC+2)	49.65328	14.42112	404	4.74	(Google Maps)
2022-05-21 08:25:35 (UTC+2)	49.65325	14.42114	404	4.84	(Google Maps)
2022-05-21 08:25:39 (UTC+2)	49.65316	14.42123	405	4.4	(Google Maps)
2022-05-21 08:25:41 (UTC+2)	49.65315	14.42124	405	4.4	(Google Maps)
2022-05-21 08:25:43 (UTC+2)	49.65311	14.42127	405	4.37	(Google Maps)
2022-05-21 08:25:45 (UTC+2)	49.65309	14.42124	405	4.4	(Google Maps)
2022-05-21 08:25:47 (UTC+2)	49.65308	14.4212	405	4.44	(Google Maps)
2022-05-21 08:25:48 (UTC+2)	49.65308	14.42116	405	4.47	(Google Maps)
2022-05-21 08:25:53 (UTC+2)	49.65306	14.42113	404	4.57	(Google Maps)
2022-05-21 08:25:55 (UTC+2)	49.65305	14.42113	404	4.54	(Google Maps)
2022-05-21 08:25:57 (UTC+2)	49.65303	14.42113	404	4.5	(Google Maps)
2022-05-21 08:26:01 (UTC+2)	49.65298	14.42112	404	4.47	(Google Maps)
2022-05-21 08:26:07 (UTC+2)	49.65293	14.42105	404	4.5	(Google Maps)
2022-05-21 08:26:09 (UTC+2)	49.65291	14.42103	404	4.47	(Google Maps)
2022-05-21 08:26:14 (UTC+2)	49.65282	14.42108	404	4.54	(Google Maps)
2022-05-21 08:26:15 (UTC+2)	49.65281	14.42108	404	4.54	(Google Maps)
2022-05-21 08:26:17 (UTC+2)	49.65278	14.42108	405	4.57	(Google Maps)
2022-05-21 08:26:21 (UTC+2)	49.65273	14.42105	405	4.64	(Google Maps)
2022-05-21 08:26:22 (UTC+2)	49.65272	14.42105	405	4.64	(Google Maps)
2022-05-21 08:26:24 (UTC+2)	49.6527	14.42104	405	4.67	(Google Maps)
2022-05-21 08:26:26 (UTC+2)	49.65268	14.42103	405	4.7	(Google Maps)
2022-05-21 08:26:27 (UTC+2)	49.65266	14.42103	405	4.7	(Google Maps)
2022-05-21 08:26:29 (UTC+2)	49.65264	14.42102	405	4.74	(Google Maps)
2022-05-21 08:26:31 (UTC+2)	49.65262	14.421	405	4.77	(Google Maps)
2022-05-21 08:26:33 (UTC+2)	49.6526	14.42097	404	4.77	(Google Maps)

2022-05-21 18:15:10 (UTC+2)	49.57706	14.54073	448	4.57	(Google Maps)
2022-05-21 18:15:12 (UTC+2)	49.57707	14.54073	448	4.64	(Google Maps)
2022-05-21 18:15:13 (UTC+2)	49.57707	14.54074	448	4.47	(Google Maps)
2022-05-21 18:15:16 (UTC+2)	49.57707	14.54074	448	4.13	(Google Maps)
2022-05-21 18:15:17 (UTC+2)	49.57707	14.54073	448	4.1	(Google Maps)
2022-05-21 18:15:19 (UTC+2)	49.57705	14.54069	448	3.86	(Google Maps)
2022-05-21 18:15:20 (UTC+2)	49.57705	14.5407	448	3.79	(Google Maps)
2022-05-21 18:15:23 (UTC+2)	49.57705	14.54071	448	3.56	(Google Maps)
2022-05-21 18:15:30 (UTC+2)	49.57708	14.54068	448	2.99	(Google Maps)
2022-05-21 18:15:33 (UTC+2)	49.5771	14.54071	449	2.82	(Google Maps)
2022-05-21 18:15:37 (UTC+2)	49.5771	14.54069	449	3.06	(Google Maps)
2022-05-21 18:15:48 (UTC+2)	49.5771	14.5407	449	0	(Google Maps)
2022-05-21 18:16:02 (UTC+2)	49.5771	14.54071	448	0	(Google Maps)
2022-05-21 18:16:21 (UTC+2)	49.57709	14.54075	449	0	(Google Maps)
2022-05-21 18:16:30 (UTC+2)	49.57713	14.54072	449	0	(Google Maps)
2022-05-21 18:16:31 (UTC+2)	49.57713	14.54072	449	0	(Google Maps)
2022-05-21 18:16:33 (UTC+2)	49.57716	14.54068	448	0	(Google Maps)
2022-05-21 18:16:40 (UTC+2)	49.57722	14.54059	448	4.5	(Google Maps)
2022-05-21 18:16:44 (UTC+2)	49.57726	14.54057	448	4.74	(Google Maps)
2022-05-21 18:16:46 (UTC+2)	49.57728	14.54055	448	4.77	(Google Maps)
2022-05-21 18:16:48 (UTC+2)	49.57729	14.54052	448	4.8	(Google Maps)
2022-05-21 18:16:52 (UTC+2)	49.57729	14.54045	448	4.74	(Google Maps)
2022-05-21 18:16:58 (UTC+2)	49.57731	14.54037	447	4.74	(Google Maps)
2022-05-21 18:17:00 (UTC+2)	49.57733	14.54034	448	4.74	(Google Maps)

Latitude	49.65344 °
Longitude	14.42096 °
🕒 Time	2022-05-21 08:25:23 (UTC+2)
Event Origin	Phone <a href="#">Activity Records</a>
Event Type	Activity

<b>6849 Record</b>	
Position (Google Maps)	Latitude 49.65344 ° Longitude 14.42096 ° Time 2022-05-21 08:25:23 (UTC+2) Altitude 404 m Speed 4.27 m/s
🕒 Time Stamp	2022-05-21 08:25:23 (UTC+2)
Activity	<a href="#">Activity 7 (Chûze)</a>
Distance	263.44 m
Heart Rate	108 bpm
Source File	phone/raw0/GARMIN/Activity/2022-05-21-08-21-36.fit

## Activity Routes (9)

1 Chûze					
Starting Position ( <a href="#">Google Maps</a> )	Latitude	49.76114 °			
	Longitude	14.10023 °			
	Time	2022-02-26 08:57:06 (UTC+1)			
End Position ( <a href="#">Google Maps</a> )	Latitude	49.76078 °			
	Longitude	14.09864 °			
	Time	2022-02-26 09:52:06 (UTC+1)			
Source File	phone/raw0/GARMIN/Activity/2022-02-26-08-57-06.fit				
Recorded Positions					
Time	Latitude	Longitude	Altitude	Speed	Link
2022-02-26 08:57:07 (UTC+1)	49.76114	14.10023	434	5	( <a href="#">Google Maps</a> )
2022-02-26 08:57:09 (UTC+1)	49.76116	14.10034	434	5.04	( <a href="#">Google Maps</a> )
2022-02-26 08:57:11 (UTC+1)	49.76119	14.10041	434	6.31	( <a href="#">Google Maps</a> )
2022-02-26 08:57:18 (UTC+1)	49.76123	14.10051	434	5.91	( <a href="#">Google Maps</a> )
2022-02-26 08:57:19 (UTC+1)	49.76123	14.10052	434	5.85	( <a href="#">Google Maps</a> )
2022-02-26 08:57:22 (UTC+1)	49.76123	14.10055	434	5.64	( <a href="#">Google Maps</a> )
2022-02-26 08:57:24 (UTC+1)	49.76118	14.10062	434	5.58	( <a href="#">Google Maps</a> )
2022-02-26 08:57:26 (UTC+1)	49.76114	14.10068	434	5.71	( <a href="#">Google Maps</a> )
2022-02-26 08:57:28 (UTC+1)	49.76118	14.10071	435	5.88	( <a href="#">Google Maps</a> )
2022-02-26 08:57:29 (UTC+1)	49.7612	14.10073	435	5.88	( <a href="#">Google Maps</a> )
2022-02-26 08:57:32 (UTC+1)	49.76124	14.10078	435	5.98	( <a href="#">Google Maps</a> )
2022-02-26 08:57:34 (UTC+1)	49.76125	14.10081	435	6.01	( <a href="#">Google Maps</a> )
2022-02-26 08:57:39 (UTC+1)	49.76123	14.10089	435	5.88	( <a href="#">Google Maps</a> )
2022-02-26 08:57:41 (UTC+1)	49.76124	14.10093	435	5.81	( <a href="#">Google Maps</a> )
2022-02-26 08:57:42 (UTC+1)	49.76126	14.10095	435	5.78	( <a href="#">Google Maps</a> )
2022-02-26 08:57:47 (UTC+1)	49.76128	14.10102	435	5.64	( <a href="#">Google Maps</a> )
2022-02-26 08:57:48 (UTC+1)	49.76126	14.10103	435	5.58	( <a href="#">Google Maps</a> )
2022-02-26 08:57:50 (UTC+1)	49.76123	14.10106	435	5.54	( <a href="#">Google Maps</a> )
2022-02-26 08:57:51 (UTC+1)	49.76122	14.10107	436	5.54	( <a href="#">Google Maps</a> )
2022-02-26 08:57:52 (UTC+1)	49.76122	14.10108	436	5.54	( <a href="#">Google Maps</a> )
2022-02-26 08:57:57 (UTC+1)	49.76123	14.10115	436	5.34	( <a href="#">Google Maps</a> )
2022-02-26 08:57:58 (UTC+1)	49.76123	14.10115	436	5.24	( <a href="#">Google Maps</a> )
2022-02-26 08:58:01 (UTC+1)	49.76124	14.10119	436	5.1	( <a href="#">Google Maps</a> )
2022-02-26 08:58:03 (UTC+1)	49.76125	14.10122	436	4.97	( <a href="#">Google Maps</a> )
2022-02-26 08:58:04 (UTC+1)	49.76125	14.10124	436	4.9	( <a href="#">Google Maps</a> )
2022-02-26 08:58:06 (UTC+1)	49.76124	14.10126	436	4.97	( <a href="#">Google Maps</a> )
2022-02-26 08:58:10 (UTC+1)	49.76122	14.10131	436	4.94	( <a href="#">Google Maps</a> )
2022-02-26 08:58:14 (UTC+1)	49.7612	14.10138	436	4.67	( <a href="#">Google Maps</a> )
2022-02-26 08:58:16 (UTC+1)	49.7612	14.1014	436	4.6	( <a href="#">Google Maps</a> )
2022-02-26 08:58:19 (UTC+1)	49.7612	14.10146	436	4.5	( <a href="#">Google Maps</a> )
2022-02-26 08:58:23 (UTC+1)	49.7612	14.10156	437	4.5	( <a href="#">Google Maps</a> )
2022-02-26 08:58:27 (UTC+1)	49.76119	14.10163	437	4.64	( <a href="#">Google Maps</a> )
2022-02-26 08:58:28 (UTC+1)	49.76119	14.10164	437	4.67	( <a href="#">Google Maps</a> )
2022-02-26 08:58:29 (UTC+1)	49.76119	14.10168	437	4.67	( <a href="#">Google Maps</a> )
2022-02-26 08:58:30 (UTC+1)	49.76118	14.1017	437	4.7	( <a href="#">Google Maps</a> )
2022-02-26 08:58:35 (UTC+1)	49.76118	14.1018	437	4.8	( <a href="#">Google Maps</a> )
2022-02-26 08:58:42 (UTC+1)	49.76116	14.10194	437	4.8	( <a href="#">Google Maps</a> )
2022-02-26 08:58:44 (UTC+1)	49.76116	14.10198	437	4.84	( <a href="#">Google Maps</a> )
2022-02-26 08:58:48 (UTC+1)	49.76116	14.10205	437	4.8	( <a href="#">Google Maps</a> )
2022-02-26 08:58:51 (UTC+1)	49.76115	14.1021	437	4.8	( <a href="#">Google Maps</a> )
2022-02-26 08:58:54 (UTC+1)	49.76113	14.10215	437	4.8	( <a href="#">Google Maps</a> )
2022-02-26 08:59:00 (UTC+1)	49.76112	14.10227	437	4.8	( <a href="#">Google Maps</a> )
2022-02-26 08:59:02 (UTC+1)	49.76111	14.10231	437	4.84	( <a href="#">Google Maps</a> )
2022-02-26 08:59:07 (UTC+1)	49.76109	14.10242	438	4.87	( <a href="#">Google Maps</a> )
2022-02-26 08:59:08 (UTC+1)	49.76108	14.10244	438	4.87	( <a href="#">Google Maps</a> )
2022-02-26 08:59:12 (UTC+1)	49.76108	14.10253	438	4.94	( <a href="#">Google Maps</a> )
2022-02-26 08:59:15 (UTC+1)	49.76107	14.10257	438	4.94	( <a href="#">Google Maps</a> )
2022-02-26 08:59:22 (UTC+1)	49.76104	14.10269	438	4.94	( <a href="#">Google Maps</a> )
2022-02-26 08:59:24 (UTC+1)	49.76104	14.10272	438	4.94	( <a href="#">Google Maps</a> )
2022-02-26 08:59:26 (UTC+1)	49.76104	14.10276	438	4.9	( <a href="#">Google Maps</a> )
2022-02-26 08:59:28 (UTC+1)	49.76103	14.10278	438	4.9	( <a href="#">Google Maps</a> )
2022-02-26 08:59:31 (UTC+1)	49.76099	14.10283	439	4.87	( <a href="#">Google Maps</a> )
2022-02-26 08:59:32 (UTC+1)	49.76099	14.10284	439	4.87	( <a href="#">Google Maps</a> )
2022-02-26 08:59:33 (UTC+1)	49.76099	14.10286	439	4.84	( <a href="#">Google Maps</a> )
2022-02-26 08:59:37 (UTC+1)	49.76098	14.10294	439	4.84	( <a href="#">Google Maps</a> )
2022-02-26 08:59:41 (UTC+1)	49.76097	14.10302	439	4.8	( <a href="#">Google Maps</a> )

Recorded Positions Time	Latitude	Longitude	Altitude	Speed	Link
2022-02-26 08:59:44 (UTC+1)	49.76097	14.10308	440	4.8	(Google Maps)
2022-02-26 08:59:45 (UTC+1)	49.76097	14.10309	440	4.8	(Google Maps)
2022-02-26 08:59:48 (UTC+1)	49.76097	14.10315	440	4.8	(Google Maps)
2022-02-26 08:59:50 (UTC+1)	49.76097	14.10317	440	4.8	(Google Maps)
2022-02-26 08:59:51 (UTC+1)	49.76097	14.10319	440	4.8	(Google Maps)
2022-02-26 08:59:52 (UTC+1)	49.76096	14.10321	440	4.84	(Google Maps)
2022-02-26 08:59:55 (UTC+1)	49.76094	14.10328	441	4.94	(Google Maps)
2022-02-26 08:59:57 (UTC+1)	49.76092	14.10331	441	4.94	(Google Maps)
2022-02-26 08:59:59 (UTC+1)	49.7609	14.10334	441	4.97	(Google Maps)
2022-02-26 09:00:01 (UTC+1)	49.76088	14.10338	441	4.97	(Google Maps)
2022-02-26 09:00:02 (UTC+1)	49.76087	14.1034	441	5	(Google Maps)
2022-02-26 09:00:07 (UTC+1)	49.76083	14.10348	441	5.07	(Google Maps)
2022-02-26 09:00:10 (UTC+1)	49.76079	14.10351	441	5.07	(Google Maps)
2022-02-26 09:00:14 (UTC+1)	49.76077	14.10353	442	5.04	(Google Maps)
2022-02-26 09:00:15 (UTC+1)	49.76077	14.10353	442	4.97	(Google Maps)
2022-02-26 09:00:16 (UTC+1)	49.76077	14.10353	442	0	(Google Maps)
2022-02-26 09:00:21 (UTC+1)	49.76075	14.1036	442	0	(Google Maps)
2022-02-26 09:00:29 (UTC+1)	49.76072	14.10375	443	4.1	(Google Maps)
2022-02-26 09:00:31 (UTC+1)	49.76071	14.10378	443	4.3	(Google Maps)
2022-02-26 09:00:36 (UTC+1)	49.76069	14.10388	443	4.8	(Google Maps)
2022-02-26 09:00:41 (UTC+1)	49.76066	14.10398	443	4.9	(Google Maps)
2022-02-26 09:00:49 (UTC+1)	49.76063	14.10413	444	5	(Google Maps)
2022-02-26 09:00:50 (UTC+1)	49.76062	14.10414	444	5.04	(Google Maps)
2022-02-26 09:00:55 (UTC+1)	49.76059	14.10423	444	5.04	(Google Maps)
2022-02-26 09:00:57 (UTC+1)	49.76057	14.10426	444	5.04	(Google Maps)
2022-02-26 09:00:58 (UTC+1)	49.76057	14.10428	444	5.04	(Google Maps)
2022-02-26 09:01:05 (UTC+1)	49.76053	14.10441	444	5.07	(Google Maps)
2022-02-26 09:01:10 (UTC+1)	49.7605	14.10451	444	5.14	(Google Maps)
2022-02-26 09:01:13 (UTC+1)	49.76049	14.10456	444	5.14	(Google Maps)
2022-02-26 09:01:16 (UTC+1)	49.76048	14.10461	445	5.17	(Google Maps)
2022-02-26 09:01:21 (UTC+1)	49.76045	14.1047	445	5.21	(Google Maps)
2022-02-26 09:01:24 (UTC+1)	49.76044	14.10476	445	5.21	(Google Maps)
2022-02-26 09:01:28 (UTC+1)	49.76041	14.10485	445	5.27	(Google Maps)
2022-02-26 09:01:30 (UTC+1)	49.7604	14.10488	445	5.27	(Google Maps)
2022-02-26 09:01:36 (UTC+1)	49.76036	14.10498	445	5.34	(Google Maps)
2022-02-26 09:01:40 (UTC+1)	49.76034	14.10503	445	5.34	(Google Maps)
2022-02-26 09:01:42 (UTC+1)	49.76034	14.10505	445	5.34	(Google Maps)
2022-02-26 09:01:43 (UTC+1)	49.76033	14.10507	445	5.34	(Google Maps)
2022-02-26 09:01:50 (UTC+1)	49.76028	14.1052	445	5.24	(Google Maps)
2022-02-26 09:01:51 (UTC+1)	49.76026	14.10521	445	5.24	(Google Maps)
2022-02-26 09:01:59 (UTC+1)	49.76017	14.10531	446	5.27	(Google Maps)
2022-02-26 09:02:01 (UTC+1)	49.76014	14.10535	446	5.27	(Google Maps)
2022-02-26 09:02:03 (UTC+1)	49.76013	14.10538	446	5.31	(Google Maps)
2022-02-26 09:02:09 (UTC+1)	49.76011	14.10548	446	5.31	(Google Maps)
2022-02-26 09:02:17 (UTC+1)	49.76004	14.10562	447	5.31	(Google Maps)
2022-02-26 09:02:23 (UTC+1)	49.75998	14.10569	447	5.34	(Google Maps)
2022-02-26 09:02:25 (UTC+1)	49.75996	14.10572	447	5.34	(Google Maps)
2022-02-26 09:02:27 (UTC+1)	49.75994	14.10574	447	5.34	(Google Maps)
2022-02-26 09:02:34 (UTC+1)	49.75988	14.10583	448	5.27	(Google Maps)
2022-02-26 09:02:41 (UTC+1)	49.75982	14.10591	448	5.21	(Google Maps)
2022-02-26 09:02:43 (UTC+1)	49.7598	14.10594	448	5.17	(Google Maps)
2022-02-26 09:02:47 (UTC+1)	49.75976	14.10599	448	5.17	(Google Maps)
2022-02-26 09:02:48 (UTC+1)	49.75975	14.10601	448	5.17	(Google Maps)
2022-02-26 09:02:51 (UTC+1)	49.75973	14.10606	449	5.17	(Google Maps)
2022-02-26 09:02:57 (UTC+1)	49.75971	14.10616	448	5.14	(Google Maps)
2022-02-26 09:03:00 (UTC+1)	49.7597	14.10622	448	5.1	(Google Maps)
2022-02-26 09:03:01 (UTC+1)	49.75969	14.10624	448	5.07	(Google Maps)
2022-02-26 09:03:03 (UTC+1)	49.75968	14.10626	448	5.04	(Google Maps)
2022-02-26 09:03:06 (UTC+1)	49.75967	14.10631	448	5	(Google Maps)
2022-02-26 09:03:09 (UTC+1)	49.75966	14.10637	447	5	(Google Maps)
2022-02-26 09:03:12 (UTC+1)	49.75965	14.10641	447	4.97	(Google Maps)
2022-02-26 09:03:14 (UTC+1)	49.75964	14.10645	447	4.97	(Google Maps)
2022-02-26 09:03:22 (UTC+1)	49.7596	14.10659	447	4.94	(Google Maps)
2022-02-26 09:03:29 (UTC+1)	49.75958	14.10672	447	4.9	(Google Maps)
2022-02-26 09:03:30 (UTC+1)	49.75957	14.10674	446	4.9	(Google Maps)
2022-02-26 09:03:33 (UTC+1)	49.75956	14.1068	446	4.9	(Google Maps)
2022-02-26 09:03:35 (UTC+1)	49.75955	14.10683	446	4.9	(Google Maps)
2022-02-26 09:03:38 (UTC+1)	49.75954	14.10689	446	4.9	(Google Maps)
2022-02-26 09:03:41 (UTC+1)	49.75953	14.10695	446	4.87	(Google Maps)
2022-02-26 09:03:45 (UTC+1)	49.75951	14.10703	446	4.87	(Google Maps)

2022-02-26 09:47:12 (UTC+1)	49.76165	14.09836	431	4.97	(Google Maps)
2022-02-26 09:47:16 (UTC+1)	49.7616	14.09836	431	4.97	(Google Maps)
2022-02-26 09:47:19 (UTC+1)	49.76158	14.09836	432	4.97	(Google Maps)
2022-02-26 09:47:20 (UTC+1)	49.76158	14.09836	432	4.97	(Google Maps)
2022-02-26 09:47:26 (UTC+1)	49.7615	14.09838	432	4.9	(Google Maps)
2022-02-26 09:47:27 (UTC+1)	49.76149	14.09838	432	4.9	(Google Maps)
2022-02-26 09:47:30 (UTC+1)	49.76144	14.09837	432	4.9	(Google Maps)
2022-02-26 09:47:37 (UTC+1)	49.76137	14.09835	433	4.94	(Google Maps)
2022-02-26 09:47:41 (UTC+1)	49.76133	14.09832	434	4.9	(Google Maps)
2022-02-26 09:47:44 (UTC+1)	49.76131	14.09828	434	4.9	(Google Maps)
2022-02-26 09:47:49 (UTC+1)	49.76127	14.09825	434	4.8	(Google Maps)
2022-02-26 09:47:50 (UTC+1)	49.76126	14.09826	434	4.8	(Google Maps)
2022-02-26 09:47:51 (UTC+1)	49.76124	14.09826	434	4.8	(Google Maps)
2022-02-26 09:47:55 (UTC+1)	49.76119	14.09827	435	4.8	(Google Maps)
2022-02-26 09:47:58 (UTC+1)	49.76116	14.09827	435	4.8	(Google Maps)
2022-02-26 09:48:01 (UTC+1)	49.76113	14.09825	435	4.8	(Google Maps)
2022-02-26 09:48:05 (UTC+1)	49.7611	14.09826	435	4.77	(Google Maps)
2022-02-26 09:48:08 (UTC+1)	49.76107	14.09826	436	4.67	(Google Maps)
2022-02-26 09:48:12 (UTC+1)	49.76103	14.09827	436	4.6	(Google Maps)
2022-02-26 09:48:18 (UTC+1)	49.76097	14.09829	436	4.57	(Google Maps)
2022-02-26 09:48:19 (UTC+1)	49.76096	14.09829	437	4.57	(Google Maps)
2022-02-26 09:48:20 (UTC+1)	49.76095	14.09829	437	4.57	(Google Maps)
2022-02-26 09:48:25 (UTC+1)	49.7609	14.09833	437	4.54	(Google Maps)
2022-02-26 09:48:27 (UTC+1)	49.76087	14.09833	437	4.5	(Google Maps)
2022-02-26 09:48:32 (UTC+1)	49.76083	14.09833	438	4.47	(Google Maps)
2022-02-26 09:48:33 (UTC+1)	49.76081	14.09833	438	4.44	(Google Maps)
2022-02-26 09:48:40 (UTC+1)	49.76073	14.09835	438	4.4	(Google Maps)
2022-02-26 09:48:41 (UTC+1)	49.76073	14.09835	438	4.4	(Google Maps)
2022-02-26 09:48:42 (UTC+1)	49.76072	14.09836	438	4.4	(Google Maps)
2022-02-26 09:48:46 (UTC+1)	49.76069	14.09839	439	4.33	(Google Maps)
2022-02-26 09:48:47 (UTC+1)	49.7607	14.09841	439	4.33	(Google Maps)
2022-02-26 09:48:48 (UTC+1)	49.7607	14.09843	439	4.33	(Google Maps)
2022-02-26 09:48:56 (UTC+1)	49.76071	14.09856	439	4.3	(Google Maps)
2022-02-26 09:48:57 (UTC+1)	49.76072	14.09858	439	4.3	(Google Maps)
2022-02-26 09:48:59 (UTC+1)	49.76073	14.0986	439	4.3	(Google Maps)
2022-02-26 09:49:04 (UTC+1)	49.76075	14.09861	439	4.23	(Google Maps)
2022-02-26 09:49:12 (UTC+1)	49.76075	14.09861	439	3.06	(Google Maps)
2022-02-26 09:49:18 (UTC+1)	49.76076	14.0986	440	2.58	(Google Maps)
2022-02-26 09:49:27 (UTC+1)	49.76077	14.09859	440	0	(Google Maps)
2022-02-26 09:49:45 (UTC+1)	49.76077	14.0986	440	0	(Google Maps)
2022-02-26 09:49:54 (UTC+1)	49.76079	14.09861	440	0	(Google Maps)
2022-02-26 09:49:57 (UTC+1)	49.76078	14.09864	440	0	(Google Maps)

## 2 Chûze

Starting Position (Google Maps)	Latitude	49.76191 °
	Longitude	14.0984 °
	Time	2022-02-26 14:19:28 (UTC+1)

End Position (Google Maps)	Latitude	49.76074 °
	Longitude	14.09861 °
	Time	2022-02-26 17:13:37 (UTC+1)

Source File phone/raw0/GARMIN/Activity/2022-02-26-14-19-28.fit

Recorded Positions					
Time	Latitude	Longitude	Altitude	Speed	Link
2022-02-26 14:20:02 (UTC+1)	49.76192	14.09835	430	4.27	(Google Maps)
2022-02-26 14:20:09 (UTC+1)	49.76197	14.09839	430	3.39	(Google Maps)
2022-02-26 14:20:10 (UTC+1)	49.76199	14.0984	430	3.39	(Google Maps)
2022-02-26 14:20:11 (UTC+1)	49.762	14.09841	430	3.39	(Google Maps)
2022-02-26 14:20:15 (UTC+1)	49.76203	14.09843	430	3.69	(Google Maps)
2022-02-26 14:20:25 (UTC+1)	49.76211	14.09844	430	3.46	(Google Maps)
2022-02-26 14:20:33 (UTC+1)	49.76216	14.09844	430	3.06	(Google Maps)
2022-02-26 14:20:35 (UTC+1)	49.76218	14.09844	430	3.06	(Google Maps)
2022-02-26 14:20:41 (UTC+1)	49.76223	14.09845	431	3.12	(Google Maps)
2022-02-26 14:20:44 (UTC+1)	49.76225	14.09844	431	3.16	(Google Maps)
2022-02-26 14:20:47 (UTC+1)	49.76227	14.09843	431	3.19	(Google Maps)
2022-02-26 14:20:51 (UTC+1)	49.76231	14.09841	431	3.19	(Google Maps)
2022-02-26 14:20:52 (UTC+1)	49.76232	14.09841	431	3.19	(Google Maps)
2022-02-26 14:20:59 (UTC+1)	49.76238	14.09841	432	3.23	(Google Maps)
2022-02-26 14:21:04 (UTC+1)	49.76241	14.09841	432	3.19	(Google Maps)
2022-02-26 14:21:05 (UTC+1)	49.76242	14.09841	432	3.19	(Google Maps)
2022-02-26 14:21:08 (UTC+1)	49.76245	14.09839	432	3.19	(Google Maps)

Recorded Positions Time	Latitude	Longitude	Altitude	Speed	Link
2022-02-26 14:21:17 (UTC+1)	49.76254	14.09833	433	3.19	(Google Maps)
2022-02-26 14:21:18 (UTC+1)	49.76255	14.09832	433	3.19	(Google Maps)
2022-02-26 14:21:21 (UTC+1)	49.76257	14.09831	433	3.19	(Google Maps)
2022-02-26 14:21:25 (UTC+1)	49.76261	14.09828	434	3.23	(Google Maps)
2022-02-26 14:21:28 (UTC+1)	49.76264	14.09823	434	3.26	(Google Maps)
2022-02-26 14:21:29 (UTC+1)	49.76265	14.09821	434	3.26	(Google Maps)
2022-02-26 14:21:33 (UTC+1)	49.76269	14.09818	434	3.49	(Google Maps)
2022-02-26 14:21:36 (UTC+1)	49.76271	14.09818	434	3.63	(Google Maps)
2022-02-26 14:21:37 (UTC+1)	49.76273	14.09817	434	3.66	(Google Maps)
2022-02-26 14:21:40 (UTC+1)	49.76276	14.09816	434	3.73	(Google Maps)
2022-02-26 14:21:41 (UTC+1)	49.76277	14.09816	435	3.73	(Google Maps)
2022-02-26 14:21:48 (UTC+1)	49.76283	14.09818	435	3.76	(Google Maps)
2022-02-26 14:21:49 (UTC+1)	49.76284	14.09818	435	3.76	(Google Maps)
2022-02-26 14:21:52 (UTC+1)	49.76287	14.09819	435	3.76	(Google Maps)
2022-02-26 14:21:57 (UTC+1)	49.76292	14.0982	436	3.79	(Google Maps)
2022-02-26 14:21:58 (UTC+1)	49.76293	14.0982	436	3.83	(Google Maps)
2022-02-26 14:22:03 (UTC+1)	49.76299	14.09819	436	3.93	(Google Maps)
2022-02-26 14:22:04 (UTC+1)	49.76299	14.09819	436	3.96	(Google Maps)
2022-02-26 14:22:12 (UTC+1)	49.76307	14.09817	436	4	(Google Maps)
2022-02-26 14:22:17 (UTC+1)	49.76314	14.09815	436	4.06	(Google Maps)
2022-02-26 14:22:20 (UTC+1)	49.76318	14.09814	436	4.13	(Google Maps)
2022-02-26 14:22:26 (UTC+1)	49.76324	14.09811	436	4.3	(Google Maps)
2022-02-26 14:22:28 (UTC+1)	49.76326	14.0981	436	4.33	(Google Maps)
2022-02-26 14:22:29 (UTC+1)	49.76327	14.0981	436	4.37	(Google Maps)
2022-02-26 14:22:32 (UTC+1)	49.76331	14.09809	436	4.4	(Google Maps)
2022-02-26 14:22:37 (UTC+1)	49.76336	14.09807	437	4.44	(Google Maps)
2022-02-26 14:22:38 (UTC+1)	49.76337	14.09806	437	4.44	(Google Maps)
2022-02-26 14:22:47 (UTC+1)	49.76347	14.09803	436	4.5	(Google Maps)
2022-02-26 14:22:51 (UTC+1)	49.7635	14.098	436	4.54	(Google Maps)
2022-02-26 14:22:52 (UTC+1)	49.76352	14.098	436	4.54	(Google Maps)
2022-02-26 14:22:53 (UTC+1)	49.76353	14.09799	437	4.57	(Google Maps)
2022-02-26 14:22:59 (UTC+1)	49.76359	14.09795	437	4.57	(Google Maps)
2022-02-26 14:23:01 (UTC+1)	49.76361	14.09794	437	4.57	(Google Maps)
2022-02-26 14:23:05 (UTC+1)	49.76366	14.09791	437	4.6	(Google Maps)
2022-02-26 14:23:10 (UTC+1)	49.76372	14.09788	438	4.67	(Google Maps)
2022-02-26 14:23:16 (UTC+1)	49.76379	14.09786	438	4.77	(Google Maps)
2022-02-26 14:23:20 (UTC+1)	49.76384	14.09785	438	4.8	(Google Maps)
2022-02-26 14:23:21 (UTC+1)	49.76385	14.09785	438	4.84	(Google Maps)
2022-02-26 14:23:22 (UTC+1)	49.76387	14.09785	438	4.84	(Google Maps)
2022-02-26 14:23:28 (UTC+1)	49.76392	14.09781	439	4.84	(Google Maps)
2022-02-26 14:23:36 (UTC+1)	49.76402	14.09776	439	4.84	(Google Maps)
2022-02-26 14:23:40 (UTC+1)	49.76406	14.09773	440	4.84	(Google Maps)
2022-02-26 14:23:42 (UTC+1)	49.76408	14.09772	440	4.87	(Google Maps)
2022-02-26 14:23:43 (UTC+1)	49.76409	14.09771	440	4.87	(Google Maps)
2022-02-26 14:23:48 (UTC+1)	49.76415	14.09768	440	4.9	(Google Maps)
2022-02-26 14:23:49 (UTC+1)	49.76416	14.09767	440	4.94	(Google Maps)
2022-02-26 14:23:52 (UTC+1)	49.76419	14.09763	440	4.94	(Google Maps)
2022-02-26 14:23:54 (UTC+1)	49.76421	14.09762	440	4.94	(Google Maps)
2022-02-26 14:23:56 (UTC+1)	49.76423	14.0976	440	4.94	(Google Maps)
2022-02-26 14:23:58 (UTC+1)	49.76424	14.09758	440	4.9	(Google Maps)
2022-02-26 14:23:59 (UTC+1)	49.76425	14.09757	440	4.9	(Google Maps)
2022-02-26 14:24:00 (UTC+1)	49.76426	14.09756	440	4.9	(Google Maps)
2022-02-26 14:24:02 (UTC+1)	49.76428	14.09754	440	4.9	(Google Maps)
2022-02-26 14:24:03 (UTC+1)	49.76428	14.09752	440	4.87	(Google Maps)
2022-02-26 14:24:05 (UTC+1)	49.7643	14.09749	440	4.87	(Google Maps)
2022-02-26 14:24:09 (UTC+1)	49.76433	14.09746	441	4.87	(Google Maps)
2022-02-26 14:24:11 (UTC+1)	49.76435	14.09745	441	4.84	(Google Maps)
2022-02-26 14:24:12 (UTC+1)	49.76436	14.09744	441	4.84	(Google Maps)
2022-02-26 14:24:14 (UTC+1)	49.76438	14.09743	441	4.84	(Google Maps)
2022-02-26 14:24:16 (UTC+1)	49.7644	14.0974	441	4.84	(Google Maps)
2022-02-26 14:24:17 (UTC+1)	49.76441	14.0974	441	4.84	(Google Maps)
2022-02-26 14:24:23 (UTC+1)	49.76447	14.09736	441	4.8	(Google Maps)
2022-02-26 14:24:25 (UTC+1)	49.76448	14.09733	441	4.77	(Google Maps)
2022-02-26 14:24:27 (UTC+1)	49.7645	14.09732	442	4.74	(Google Maps)
2022-02-26 14:24:32 (UTC+1)	49.76454	14.0973	442	4.67	(Google Maps)
2022-02-26 14:24:34 (UTC+1)	49.76456	14.09728	442	4.64	(Google Maps)
2022-02-26 14:24:37 (UTC+1)	49.7646	14.09727	442	4.64	(Google Maps)
2022-02-26 14:24:39 (UTC+1)	49.76462	14.09727	442	4.64	(Google Maps)
2022-02-26 14:24:42 (UTC+1)	49.76465	14.09727	442	4.6	(Google Maps)
2022-02-26 14:24:47 (UTC+1)	49.76472	14.09726	442	4.57	(Google Maps)

3 Běh					
Starting Position (Google Maps)	Latitude	50.10678 °			
	Longitude	14.45247 °			
	Time	2022-03-24 16:08:25 (UTC+1)			
End Position (Google Maps)	Latitude	50.1046 °			
	Longitude	14.43032 °			
	Time	2022-03-24 16:55:29 (UTC+1)			
Source File	phone/raw0/GARMIN/Activity/2022-03-24-16-08-25.fit				
Recorded Positions					
Time	Latitude	Longitude	Altitude	Speed	Link
2022-03-24 16:10:31 (UTC+1)	50.10681	14.45244	187	6.55	(Google Maps)
2022-03-24 16:10:34 (UTC+1)	50.1068	14.45234	186	6.58	(Google Maps)
2022-03-24 16:10:38 (UTC+1)	50.10683	14.45218	187	6.79	(Google Maps)
2022-03-24 16:10:43 (UTC+1)	50.10692	14.45192	187	6.15	(Google Maps)
2022-03-24 16:10:47 (UTC+1)	50.10685	14.45169	186	5.44	(Google Maps)
2022-03-24 16:10:51 (UTC+1)	50.10689	14.45146	186	5.14	(Google Maps)
2022-03-24 16:10:52 (UTC+1)	50.1069	14.4514	186	5.21	(Google Maps)
2022-03-24 16:10:57 (UTC+1)	50.10694	14.45116	186	5.64	(Google Maps)
2022-03-24 16:10:58 (UTC+1)	50.10694	14.45111	186	5.75	(Google Maps)
2022-03-24 16:11:00 (UTC+1)	50.10693	14.45103	186	5.91	(Google Maps)
2022-03-24 16:11:02 (UTC+1)	50.10694	14.45097	186	6.05	(Google Maps)
2022-03-24 16:11:04 (UTC+1)	50.10699	14.4509	187	6.11	(Google Maps)
2022-03-24 16:11:08 (UTC+1)	50.10709	14.45069	188	6.42	(Google Maps)
2022-03-24 16:11:09 (UTC+1)	50.1071	14.45063	188	6.18	(Google Maps)
2022-03-24 16:11:12 (UTC+1)	50.10714	14.45045	188	5.54	(Google Maps)
2022-03-24 16:11:17 (UTC+1)	50.10722	14.45018	187	6.28	(Google Maps)
2022-03-24 16:11:22 (UTC+1)	50.1073	14.44988	188	4.77	(Google Maps)
2022-03-24 16:11:23 (UTC+1)	50.10731	14.44983	188	4.57	(Google Maps)
2022-03-24 16:11:28 (UTC+1)	50.1074	14.44961	188	7.73	(Google Maps)
2022-03-24 16:11:29 (UTC+1)	50.1074	14.44957	188	10.04	(Google Maps)
2022-03-24 16:11:30 (UTC+1)	50.1074	14.44955	188	10.38	(Google Maps)
2022-03-24 16:11:31 (UTC+1)	50.1074	14.44953	188	10.38	(Google Maps)
2022-03-24 16:11:33 (UTC+1)	50.1074	14.44951	188	7.42	(Google Maps)
2022-03-24 16:11:35 (UTC+1)	50.1074	14.4495	188	5.95	(Google Maps)
2022-03-24 16:11:38 (UTC+1)	50.10741	14.44945	188	6.31	(Google Maps)
2022-03-24 16:11:40 (UTC+1)	50.10744	14.44939	188	6.69	(Google Maps)
2022-03-24 16:11:42 (UTC+1)	50.10748	14.44933	188	7.12	(Google Maps)
2022-03-24 16:11:44 (UTC+1)	50.10752	14.44926	188	9.04	(Google Maps)
2022-03-24 16:11:47 (UTC+1)	50.10758	14.44913	188	12.53	(Google Maps)
2022-03-24 16:11:50 (UTC+1)	50.10763	14.449	188	12.33	(Google Maps)
2022-03-24 16:11:53 (UTC+1)	50.10765	14.4488	188	6.55	(Google Maps)
2022-03-24 16:11:55 (UTC+1)	50.10768	14.4487	188	6.55	(Google Maps)
2022-03-24 16:11:59 (UTC+1)	50.10776	14.4485	189	13.91	(Google Maps)
2022-03-24 16:12:00 (UTC+1)	50.10778	14.44848	189	13.91	(Google Maps)
2022-03-24 16:12:02 (UTC+1)	50.10783	14.44842	189	12.6	(Google Maps)
2022-03-24 16:12:05 (UTC+1)	50.10787	14.44829	189	11.62	(Google Maps)
2022-03-24 16:12:06 (UTC+1)	50.10789	14.44826	189	11.59	(Google Maps)
2022-03-24 16:12:09 (UTC+1)	50.10796	14.4481	189	8.97	(Google Maps)
2022-03-24 16:12:12 (UTC+1)	50.10805	14.44793	189	6.95	(Google Maps)
2022-03-24 16:12:14 (UTC+1)	50.10807	14.44784	189	6.65	(Google Maps)
2022-03-24 16:12:18 (UTC+1)	50.10811	14.44765	189	11.42	(Google Maps)
2022-03-24 16:12:19 (UTC+1)	50.10811	14.44761	189	12.56	(Google Maps)
2022-03-24 16:12:22 (UTC+1)	50.10814	14.4475	189	11.25	(Google Maps)
2022-03-24 16:12:23 (UTC+1)	50.10816	14.44745	189	11.12	(Google Maps)
2022-03-24 16:12:24 (UTC+1)	50.10819	14.44743	189	11.12	(Google Maps)
2022-03-24 16:12:26 (UTC+1)	50.10827	14.44741	189	11.49	(Google Maps)
2022-03-24 16:12:27 (UTC+1)	50.1083	14.44739	189	11.49	(Google Maps)
2022-03-24 16:12:30 (UTC+1)	50.10833	14.44731	189	11.19	(Google Maps)
2022-03-24 16:12:31 (UTC+1)	50.10832	14.44726	189	11.05	(Google Maps)
2022-03-24 16:12:36 (UTC+1)	50.10824	14.44703	189	11.99	(Google Maps)
2022-03-24 16:12:40 (UTC+1)	50.10814	14.44696	189	12.06	(Google Maps)
2022-03-24 16:12:45 (UTC+1)	50.10801	14.44687	189	10.04	(Google Maps)
2022-03-24 16:12:47 (UTC+1)	50.10798	14.44684	189	10.25	(Google Maps)
2022-03-24 16:12:49 (UTC+1)	50.10795	14.44677	189	10.21	(Google Maps)
2022-03-24 16:12:50 (UTC+1)	50.10795	14.44673	189	10.21	(Google Maps)
2022-03-24 16:12:53 (UTC+1)	50.10794	14.44661	189	10.31	(Google Maps)
2022-03-24 16:12:56 (UTC+1)	50.10791	14.44649	190	10.38	(Google Maps)
2022-03-24 16:12:58 (UTC+1)	50.10789	14.44642	190	10.38	(Google Maps)
2022-03-24 16:13:04 (UTC+1)	50.10787	14.44612	190	10.48	(Google Maps)



Recorded Positions Time	Latitude	Longitude	Altitude	Speed	Link
2022-03-24 16:13:08 (UTC+1)	50.10782	14.44589	190	9.17	(Google Maps)
2022-03-24 16:13:09 (UTC+1)	50.10779	14.44583	190	8.77	(Google Maps)
2022-03-24 16:13:10 (UTC+1)	50.10778	14.44578	190	8.4	(Google Maps)
2022-03-24 16:13:12 (UTC+1)	50.1078	14.4457	190	7.69	(Google Maps)
2022-03-24 16:13:14 (UTC+1)	50.1078	14.44562	190	7.76	(Google Maps)
2022-03-24 16:13:15 (UTC+1)	50.10778	14.44557	190	7.83	(Google Maps)
2022-03-24 16:13:17 (UTC+1)	50.10775	14.44547	190	8.16	(Google Maps)
2022-03-24 16:13:19 (UTC+1)	50.10775	14.44537	190	8.63	(Google Maps)
2022-03-24 16:13:23 (UTC+1)	50.10784	14.4451	190	8	(Google Maps)
2022-03-24 16:13:25 (UTC+1)	50.10787	14.44499	190	12.29	(Google Maps)
2022-03-24 16:13:31 (UTC+1)	50.10789	14.44472	190	11.99	(Google Maps)
2022-03-24 16:13:36 (UTC+1)	50.10791	14.44445	190	12.97	(Google Maps)
2022-03-24 16:13:43 (UTC+1)	50.10791	14.44413	190	14.01	(Google Maps)
2022-03-24 16:13:44 (UTC+1)	50.10792	14.44411	191	13.57	(Google Maps)
2022-03-24 16:13:46 (UTC+1)	50.10792	14.44405	192	12.43	(Google Maps)
2022-03-24 16:13:48 (UTC+1)	50.10794	14.44401	192	7.35	(Google Maps)
2022-03-24 16:13:51 (UTC+1)	50.10797	14.44397	192	5.04	(Google Maps)
2022-03-24 16:13:53 (UTC+1)	50.10796	14.44393	192	4.84	(Google Maps)
2022-03-24 16:13:56 (UTC+1)	50.10796	14.44387	191	4.9	(Google Maps)
2022-03-24 16:13:58 (UTC+1)	50.10796	14.44384	191	4.97	(Google Maps)
2022-03-24 16:13:59 (UTC+1)	50.10795	14.44382	191	5	(Google Maps)
2022-03-24 16:14:01 (UTC+1)	50.10797	14.44381	191	5	(Google Maps)
2022-03-24 16:14:03 (UTC+1)	50.10799	14.44378	191	4.97	(Google Maps)
2022-03-24 16:14:05 (UTC+1)	50.108	14.44376	191	4.94	(Google Maps)
2022-03-24 16:14:07 (UTC+1)	50.10802	14.44377	191	4.5	(Google Maps)
2022-03-24 16:14:08 (UTC+1)	50.10801	14.44376	191	4.33	(Google Maps)
2022-03-24 16:14:11 (UTC+1)	50.10799	14.44374	190	3.76	(Google Maps)
2022-03-24 16:14:16 (UTC+1)	50.10799	14.44373	190	3.09	(Google Maps)
2022-03-24 16:14:39 (UTC+1)	50.10799	14.44372	191	0	(Google Maps)
2022-03-24 16:14:42 (UTC+1)	50.108	14.4437	191	0	(Google Maps)
2022-03-24 16:14:45 (UTC+1)	50.10803	14.44364	191	0	(Google Maps)
2022-03-24 16:14:50 (UTC+1)	50.10805	14.4436	191	0	(Google Maps)
2022-03-24 16:14:55 (UTC+1)	50.10807	14.44368	191	0	(Google Maps)
2022-03-24 16:14:59 (UTC+1)	50.10807	14.44367	190	0	(Google Maps)
2022-03-24 16:15:07 (UTC+1)	50.10807	14.44366	190	0	(Google Maps)
2022-03-24 16:15:14 (UTC+1)	50.10807	14.44359	190	0	(Google Maps)
2022-03-24 16:15:15 (UTC+1)	50.10807	14.44356	190	0	(Google Maps)
2022-03-24 16:15:20 (UTC+1)	50.10813	14.4434	190	9.24	(Google Maps)
2022-03-24 16:15:25 (UTC+1)	50.10813	14.44322	190	10.65	(Google Maps)
2022-03-24 16:15:30 (UTC+1)	50.10813	14.44293	190	12.29	(Google Maps)
2022-03-24 16:15:33 (UTC+1)	50.10814	14.44273	190	8.4	(Google Maps)
2022-03-24 16:15:36 (UTC+1)	50.10818	14.44255	190	11.42	(Google Maps)
2022-03-24 16:15:40 (UTC+1)	50.10821	14.44231	191	15.82	(Google Maps)
2022-03-24 16:15:42 (UTC+1)	50.10825	14.4422	191	15.99	(Google Maps)
2022-03-24 16:15:43 (UTC+1)	50.10825	14.44214	191	15.32	(Google Maps)
2022-03-24 16:15:48 (UTC+1)	50.10825	14.44181	191	14.75	(Google Maps)
2022-03-24 16:15:52 (UTC+1)	50.10826	14.44156	191	15.25	(Google Maps)
2022-03-24 16:15:54 (UTC+1)	50.10826	14.44145	191	15.45	(Google Maps)
2022-03-24 16:15:57 (UTC+1)	50.10827	14.4413	191	15.35	(Google Maps)
2022-03-24 16:15:58 (UTC+1)	50.10828	14.44126	191	15.08	(Google Maps)
2022-03-24 16:16:03 (UTC+1)	50.10831	14.44104	190	12.09	(Google Maps)
2022-03-24 16:16:09 (UTC+1)	50.10831	14.44076	190	7.86	(Google Maps)
2022-03-24 16:16:16 (UTC+1)	50.1083	14.44046	190	9.17	(Google Maps)
2022-03-24 16:16:18 (UTC+1)	50.10828	14.44037	190	9.21	(Google Maps)
2022-03-24 16:16:21 (UTC+1)	50.10827	14.44024	190	8.8	(Google Maps)
2022-03-24 16:16:25 (UTC+1)	50.10825	14.44007	190	9.07	(Google Maps)
2022-03-24 16:16:30 (UTC+1)	50.10824	14.43995	190	8.26	(Google Maps)
2022-03-24 16:16:33 (UTC+1)	50.10826	14.43982	190	9.51	(Google Maps)
2022-03-24 16:16:38 (UTC+1)	50.10826	14.43956	190	6.11	(Google Maps)
2022-03-24 16:16:44 (UTC+1)	50.10827	14.43929	191	11.46	(Google Maps)
2022-03-24 16:16:50 (UTC+1)	50.10828	14.43903	191	11.39	(Google Maps)
2022-03-24 16:16:55 (UTC+1)	50.10823	14.43874	191	11.86	(Google Maps)
2022-03-24 16:16:59 (UTC+1)	50.10818	14.43852	190	14.81	(Google Maps)
2022-03-24 16:17:01 (UTC+1)	50.10817	14.43844	189	14.54	(Google Maps)
2022-03-24 16:17:02 (UTC+1)	50.10816	14.4384	189	14.31	(Google Maps)
2022-03-24 16:17:06 (UTC+1)	50.10812	14.43828	190	11.05	(Google Maps)
2022-03-24 16:17:07 (UTC+1)	50.1081	14.43825	190	11.49	(Google Maps)
2022-03-24 16:17:10 (UTC+1)	50.10805	14.43818	190	12.53	(Google Maps)
2022-03-24 16:17:15 (UTC+1)	50.10803	14.43805	190	9.24	(Google Maps)
2022-03-24 16:17:19 (UTC+1)	50.10798	14.43791	189	9.1	(Google Maps)

2022-03-24 16:54:47 (UTC+1)	50.10461	14.43013	196	8	(Google Maps)
2022-03-24 16:54:48 (UTC+1)	50.10462	14.43018	196	7.93	(Google Maps)
2022-03-24 16:54:49 (UTC+1)	50.10463	14.43021	196	7.86	(Google Maps)
2022-03-24 16:54:51 (UTC+1)	50.10463	14.43024	196	7.79	(Google Maps)
2022-03-24 16:54:52 (UTC+1)	50.10463	14.43025	196	7.62	(Google Maps)
2022-03-24 16:54:55 (UTC+1)	50.10462	14.43027	196	0	(Google Maps)
2022-03-24 16:54:59 (UTC+1)	50.1046	14.4303	195	0	(Google Maps)
2022-03-24 16:55:02 (UTC+1)	50.10461	14.43032	195	0	(Google Maps)
2022-03-24 16:55:10 (UTC+1)	50.10459	14.43033	195	0	(Google Maps)
2022-03-24 16:55:14 (UTC+1)	50.1046	14.43034	195	0	(Google Maps)
2022-03-24 16:55:16 (UTC+1)	50.10461	14.43034	195	0	(Google Maps)
2022-03-24 16:55:21 (UTC+1)	50.1046	14.43032	195	0	(Google Maps)
2022-03-24 16:55:25 (UTC+1)	50.1046	14.43032	195	0	(Google Maps)
2022-03-24 16:55:28 (UTC+1)	50.1046	14.43032	195	0	(Google Maps)

## 4 Chûze

Starting Position  
(Google Maps)Latitude 49.76118 °  
Longitude 14.09816 °  
Time 2022-04-16 19:41:03 (UTC+2)End Position  
(Google Maps)Latitude 49.76105 °  
Longitude 14.09824 °  
Time 2022-04-16 20:40:35 (UTC+2)

Source File

phone/raw0/GARMIN/Activity/2022-04-16-19-41-03.fit

## Recorded Positions

Time	Latitude	Longitude	Altitude	Speed	Link
2022-04-16 19:41:56 (UTC+2)	49.76119	14.09817	493	4.6	(Google Maps)
2022-04-16 19:42:06 (UTC+2)	49.76131	14.09816	493	4.03	(Google Maps)
2022-04-16 19:42:12 (UTC+2)	49.76138	14.09817	492	4.33	(Google Maps)
2022-04-16 19:42:15 (UTC+2)	49.76141	14.09821	492	4.33	(Google Maps)
2022-04-16 19:42:25 (UTC+2)	49.76152	14.09831	492	4.7	(Google Maps)
2022-04-16 19:42:34 (UTC+2)	49.76164	14.09829	491	4.87	(Google Maps)
2022-04-16 19:42:35 (UTC+2)	49.76165	14.09828	491	4.87	(Google Maps)
2022-04-16 19:42:39 (UTC+2)	49.7617	14.09829	491	4.87	(Google Maps)
2022-04-16 19:42:45 (UTC+2)	49.76177	14.09829	490	4.94	(Google Maps)
2022-04-16 19:42:46 (UTC+2)	49.76177	14.09829	490	4.94	(Google Maps)
2022-04-16 19:42:48 (UTC+2)	49.76177	14.09829	490	4.9	(Google Maps)
2022-04-16 19:42:50 (UTC+2)	49.7618	14.0983	490	4.87	(Google Maps)
2022-04-16 19:42:58 (UTC+2)	49.76191	14.0983	490	4.84	(Google Maps)
2022-04-16 19:42:59 (UTC+2)	49.76192	14.09831	490	4.84	(Google Maps)
2022-04-16 19:43:03 (UTC+2)	49.76196	14.09835	490	4.87	(Google Maps)
2022-04-16 19:43:07 (UTC+2)	49.762	14.09837	490	4.84	(Google Maps)
2022-04-16 19:43:10 (UTC+2)	49.76202	14.09839	490	4.77	(Google Maps)
2022-04-16 19:43:11 (UTC+2)	49.76203	14.09839	490	4.77	(Google Maps)
2022-04-16 19:43:13 (UTC+2)	49.76204	14.09839	490	4.67	(Google Maps)
2022-04-16 19:43:15 (UTC+2)	49.76207	14.0984	490	4.6	(Google Maps)
2022-04-16 19:43:18 (UTC+2)	49.76211	14.09838	490	4.54	(Google Maps)
2022-04-16 19:43:22 (UTC+2)	49.76217	14.09838	490	4.54	(Google Maps)
2022-04-16 19:43:29 (UTC+2)	49.76228	14.09837	491	4.64	(Google Maps)
2022-04-16 19:43:33 (UTC+2)	49.76233	14.09835	491	4.67	(Google Maps)
2022-04-16 19:43:35 (UTC+2)	49.76237	14.09836	491	4.7	(Google Maps)
2022-04-16 19:43:36 (UTC+2)	49.76238	14.09837	491	4.74	(Google Maps)
2022-04-16 19:43:39 (UTC+2)	49.7624	14.09835	491	4.77	(Google Maps)
2022-04-16 19:43:40 (UTC+2)	49.76241	14.09835	491	4.77	(Google Maps)
2022-04-16 19:43:46 (UTC+2)	49.76247	14.09834	492	4.8	(Google Maps)
2022-04-16 19:43:48 (UTC+2)	49.76247	14.09835	492	4.74	(Google Maps)
2022-04-16 19:43:49 (UTC+2)	49.76248	14.09835	492	4.7	(Google Maps)
2022-04-16 19:43:53 (UTC+2)	49.76249	14.09834	493	4.64	(Google Maps)
2022-04-16 19:43:54 (UTC+2)	49.7625	14.09834	493	4.6	(Google Maps)
2022-04-16 19:43:58 (UTC+2)	49.76253	14.09833	493	4.44	(Google Maps)
2022-04-16 19:43:59 (UTC+2)	49.76254	14.09832	493	4.4	(Google Maps)
2022-04-16 19:44:00 (UTC+2)	49.76255	14.09831	493	4.37	(Google Maps)
2022-04-16 19:44:02 (UTC+2)	49.76257	14.09831	493	4.27	(Google Maps)
2022-04-16 19:44:03 (UTC+2)	49.76258	14.0983	493	4.23	(Google Maps)
2022-04-16 19:44:04 (UTC+2)	49.76259	14.0983	493	4.17	(Google Maps)
2022-04-16 19:44:07 (UTC+2)	49.76261	14.09828	493	4.1	(Google Maps)
2022-04-16 19:44:09 (UTC+2)	49.76263	14.09826	494	4.13	(Google Maps)
2022-04-16 19:44:15 (UTC+2)	49.7627	14.09829	494	4.17	(Google Maps)
2022-04-16 19:44:16 (UTC+2)	49.76271	14.09829	494	4.17	(Google Maps)
2022-04-16 19:44:18 (UTC+2)	49.76274	14.09829	494	4.2	(Google Maps)
2022-04-16 19:44:22 (UTC+2)	49.76279	14.09827	495	4.27	(Google Maps)

Recorded Positions Time	Latitude	Longitude	Altitude	Speed	Link
2022-04-16 19:44:27 (UTC+2)	49.76286	14.09825	495	4.44	(Google Maps)
2022-04-16 19:44:30 (UTC+2)	49.76291	14.09824	495	4.5	(Google Maps)
2022-04-16 19:44:33 (UTC+2)	49.76295	14.09823	495	4.57	(Google Maps)
2022-04-16 19:44:35 (UTC+2)	49.76297	14.09823	495	4.6	(Google Maps)
2022-04-16 19:44:38 (UTC+2)	49.76301	14.09821	495	4.57	(Google Maps)
2022-04-16 19:44:40 (UTC+2)	49.76305	14.0982	496	4.54	(Google Maps)
2022-04-16 19:44:43 (UTC+2)	49.76308	14.09818	496	4.57	(Google Maps)
2022-04-16 19:44:50 (UTC+2)	49.76317	14.09814	496	4.67	(Google Maps)
2022-04-16 19:44:55 (UTC+2)	49.76323	14.09812	496	4.74	(Google Maps)
2022-04-16 19:44:57 (UTC+2)	49.76327	14.0981	496	4.74	(Google Maps)
2022-04-16 19:45:00 (UTC+2)	49.76333	14.09809	497	4.77	(Google Maps)
2022-04-16 19:45:05 (UTC+2)	49.76338	14.09806	497	4.8	(Google Maps)
2022-04-16 19:45:08 (UTC+2)	49.76342	14.09804	497	4.8	(Google Maps)
2022-04-16 19:45:09 (UTC+2)	49.76344	14.09803	497	4.84	(Google Maps)
2022-04-16 19:45:14 (UTC+2)	49.76349	14.09799	497	5	(Google Maps)
2022-04-16 19:45:16 (UTC+2)	49.7635	14.09798	497	5.04	(Google Maps)
2022-04-16 19:45:20 (UTC+2)	49.76353	14.09798	497	5.07	(Google Maps)
2022-04-16 19:45:22 (UTC+2)	49.76355	14.09797	498	5.04	(Google Maps)
2022-04-16 19:45:27 (UTC+2)	49.7636	14.09796	498	4.9	(Google Maps)
2022-04-16 19:45:29 (UTC+2)	49.76362	14.09795	498	4.9	(Google Maps)
2022-04-16 19:45:30 (UTC+2)	49.76363	14.09794	498	4.94	(Google Maps)
2022-04-16 19:45:36 (UTC+2)	49.7637	14.0979	498	5	(Google Maps)
2022-04-16 19:45:48 (UTC+2)	49.76386	14.09784	499	5.1	(Google Maps)
2022-04-16 19:45:49 (UTC+2)	49.76387	14.09783	500	5.14	(Google Maps)
2022-04-16 19:45:50 (UTC+2)	49.76388	14.09783	500	5.14	(Google Maps)
2022-04-16 19:45:54 (UTC+2)	49.76392	14.09783	500	5.17	(Google Maps)
2022-04-16 19:45:56 (UTC+2)	49.76393	14.09782	500	5.14	(Google Maps)
2022-04-16 19:46:00 (UTC+2)	49.76398	14.0978	500	5.07	(Google Maps)
2022-04-16 19:46:04 (UTC+2)	49.76402	14.09779	500	5	(Google Maps)
2022-04-16 19:46:10 (UTC+2)	49.76409	14.09775	499	4.97	(Google Maps)
2022-04-16 19:46:19 (UTC+2)	49.76418	14.09767	500	4.94	(Google Maps)
2022-04-16 19:46:22 (UTC+2)	49.7642	14.09763	500	4.94	(Google Maps)
2022-04-16 19:46:25 (UTC+2)	49.76422	14.0976	500	4.94	(Google Maps)
2022-04-16 19:46:26 (UTC+2)	49.76423	14.09759	500	4.94	(Google Maps)
2022-04-16 19:46:29 (UTC+2)	49.76425	14.09757	500	4.9	(Google Maps)
2022-04-16 19:46:30 (UTC+2)	49.76426	14.09756	500	4.9	(Google Maps)
2022-04-16 19:46:32 (UTC+2)	49.76426	14.09753	500	4.9	(Google Maps)
2022-04-16 19:46:36 (UTC+2)	49.76427	14.09747	500	4.87	(Google Maps)
2022-04-16 19:46:40 (UTC+2)	49.76429	14.09742	500	4.84	(Google Maps)
2022-04-16 19:46:41 (UTC+2)	49.76429	14.0974	501	4.8	(Google Maps)
2022-04-16 19:46:42 (UTC+2)	49.76428	14.09738	501	4.8	(Google Maps)
2022-04-16 19:46:51 (UTC+2)	49.76425	14.0972	501	4.84	(Google Maps)
2022-04-16 19:47:00 (UTC+2)	49.76422	14.09704	501	4.84	(Google Maps)
2022-04-16 19:47:03 (UTC+2)	49.7642	14.09698	501	4.8	(Google Maps)
2022-04-16 19:47:07 (UTC+2)	49.76419	14.09691	502	4.8	(Google Maps)
2022-04-16 19:47:10 (UTC+2)	49.76419	14.09686	502	4.8	(Google Maps)
2022-04-16 19:47:17 (UTC+2)	49.76418	14.09676	503	4.77	(Google Maps)
2022-04-16 19:47:18 (UTC+2)	49.76418	14.09675	503	4.77	(Google Maps)
2022-04-16 19:47:19 (UTC+2)	49.76417	14.09673	503	4.74	(Google Maps)
2022-04-16 19:47:21 (UTC+2)	49.76416	14.09669	503	4.7	(Google Maps)
2022-04-16 19:47:25 (UTC+2)	49.76416	14.09663	503	4.67	(Google Maps)
2022-04-16 19:47:26 (UTC+2)	49.76416	14.09662	503	4.67	(Google Maps)
2022-04-16 19:47:33 (UTC+2)	49.76414	14.09655	504	4.57	(Google Maps)
2022-04-16 19:47:35 (UTC+2)	49.76411	14.09652	504	4.5	(Google Maps)
2022-04-16 19:47:39 (UTC+2)	49.76408	14.09647	504	4.5	(Google Maps)
2022-04-16 19:47:49 (UTC+2)	49.76402	14.09628	504	4.57	(Google Maps)
2022-04-16 19:47:53 (UTC+2)	49.76402	14.0962	504	4.6	(Google Maps)
2022-04-16 19:47:57 (UTC+2)	49.76404	14.09612	504	4.64	(Google Maps)
2022-04-16 19:48:04 (UTC+2)	49.76408	14.09601	504	4.64	(Google Maps)
2022-04-16 19:48:05 (UTC+2)	49.76408	14.09599	504	4.64	(Google Maps)
2022-04-16 19:48:09 (UTC+2)	49.76409	14.09592	504	4.6	(Google Maps)
2022-04-16 19:48:10 (UTC+2)	49.7641	14.09591	504	4.6	(Google Maps)
2022-04-16 19:48:12 (UTC+2)	49.7641	14.0959	505	4.57	(Google Maps)
2022-04-16 19:48:13 (UTC+2)	49.7641	14.09589	505	4.57	(Google Maps)
2022-04-16 19:48:15 (UTC+2)	49.7641	14.09587	505	4.47	(Google Maps)
2022-04-16 19:48:17 (UTC+2)	49.76411	14.09584	505	4.4	(Google Maps)
2022-04-16 19:48:19 (UTC+2)	49.7641	14.09581	505	4.33	(Google Maps)
2022-04-16 19:48:22 (UTC+2)	49.76405	14.09573	505	4.27	(Google Maps)
2022-04-16 19:48:26 (UTC+2)	49.76403	14.09567	505	4.27	(Google Maps)
2022-04-16 19:48:27 (UTC+2)	49.76403	14.09565	505	4.23	(Google Maps)

5 Chûze					
Starting Position (Google Maps)	Latitude	49.76332 °			
	Longitude	14.09823 °			
	Time	2022-04-17 18:57:01 (UTC+2)			
End Position (Google Maps)	Latitude	49.75963 °			
	Longitude	14.09841 °			
	Time	2022-04-17 20:11:38 (UTC+2)			
Source File	phone/raw0/GARMIN/Activity/2022-04-17-18-57-01.fit				
Recorded Positions					
Time	Latitude	Longitude	Altitude	Speed	Link
2022-04-17 18:57:30 (UTC+2)	49.76331	14.09823	516	4.8	(Google Maps)
2022-04-17 18:57:36 (UTC+2)	49.76334	14.09825	516	4.57	(Google Maps)
2022-04-17 18:57:37 (UTC+2)	49.76336	14.09824	516	4.6	(Google Maps)
2022-04-17 18:57:39 (UTC+2)	49.7634	14.09821	516	4.74	(Google Maps)
2022-04-17 18:57:49 (UTC+2)	49.76357	14.09812	516	4.54	(Google Maps)
2022-04-17 18:57:58 (UTC+2)	49.76365	14.09809	517	4.1	(Google Maps)
2022-04-17 18:58:09 (UTC+2)	49.7638	14.09804	517	4	(Google Maps)
2022-04-17 18:58:13 (UTC+2)	49.76386	14.098	517	4.03	(Google Maps)
2022-04-17 18:58:15 (UTC+2)	49.76388	14.09799	517	4.06	(Google Maps)
2022-04-17 18:58:25 (UTC+2)	49.764	14.09792	517	4.13	(Google Maps)
2022-04-17 18:58:31 (UTC+2)	49.76406	14.0979	518	4.27	(Google Maps)
2022-04-17 18:58:33 (UTC+2)	49.76408	14.09791	518	4.3	(Google Maps)
2022-04-17 18:58:34 (UTC+2)	49.76409	14.09791	518	4.3	(Google Maps)
2022-04-17 18:58:39 (UTC+2)	49.76414	14.09787	518	4.3	(Google Maps)
2022-04-17 18:58:41 (UTC+2)	49.76416	14.09785	518	4.33	(Google Maps)
2022-04-17 18:58:43 (UTC+2)	49.76418	14.09785	518	4.33	(Google Maps)
2022-04-17 18:58:48 (UTC+2)	49.76423	14.09785	518	4.37	(Google Maps)
2022-04-17 18:58:52 (UTC+2)	49.76428	14.09785	518	4.44	(Google Maps)
2022-04-17 18:58:54 (UTC+2)	49.7643	14.09784	519	4.44	(Google Maps)
2022-04-17 18:58:56 (UTC+2)	49.76432	14.09783	519	4.47	(Google Maps)
2022-04-17 18:58:57 (UTC+2)	49.76432	14.09782	519	4.47	(Google Maps)
2022-04-17 18:58:59 (UTC+2)	49.76433	14.0978	519	4.47	(Google Maps)
2022-04-17 18:59:03 (UTC+2)	49.76435	14.09774	519	4.44	(Google Maps)
2022-04-17 18:59:05 (UTC+2)	49.76435	14.09771	519	4.4	(Google Maps)
2022-04-17 18:59:07 (UTC+2)	49.76436	14.09767	520	4.4	(Google Maps)
2022-04-17 18:59:08 (UTC+2)	49.76436	14.09766	520	4.4	(Google Maps)
2022-04-17 18:59:09 (UTC+2)	49.76436	14.09765	520	4.4	(Google Maps)
2022-04-17 18:59:10 (UTC+2)	49.76437	14.09764	520	4.4	(Google Maps)
2022-04-17 18:59:14 (UTC+2)	49.76437	14.09758	520	4.27	(Google Maps)
2022-04-17 18:59:16 (UTC+2)	49.76438	14.09755	520	4.23	(Google Maps)
2022-04-17 18:59:17 (UTC+2)	49.76438	14.09754	520	4.23	(Google Maps)
2022-04-17 18:59:22 (UTC+2)	49.76444	14.09751	520	4.2	(Google Maps)
2022-04-17 18:59:24 (UTC+2)	49.76447	14.09749	520	4.23	(Google Maps)
2022-04-17 18:59:27 (UTC+2)	49.76449	14.09746	520	4.23	(Google Maps)
2022-04-17 18:59:28 (UTC+2)	49.76451	14.09746	520	4.27	(Google Maps)
2022-04-17 18:59:29 (UTC+2)	49.76451	14.09745	520	4.27	(Google Maps)
2022-04-17 18:59:32 (UTC+2)	49.76454	14.09741	520	4.3	(Google Maps)
2022-04-17 18:59:33 (UTC+2)	49.76455	14.0974	520	4.3	(Google Maps)
2022-04-17 18:59:35 (UTC+2)	49.76457	14.09739	521	4.3	(Google Maps)
2022-04-17 18:59:37 (UTC+2)	49.76459	14.09737	521	4.3	(Google Maps)
2022-04-17 18:59:39 (UTC+2)	49.76462	14.09737	521	4.3	(Google Maps)
2022-04-17 18:59:41 (UTC+2)	49.76465	14.09738	521	4.33	(Google Maps)
2022-04-17 18:59:43 (UTC+2)	49.76468	14.09738	521	4.33	(Google Maps)
2022-04-17 18:59:44 (UTC+2)	49.76469	14.09739	521	4.37	(Google Maps)
2022-04-17 18:59:46 (UTC+2)	49.76472	14.09738	521	4.37	(Google Maps)
2022-04-17 18:59:49 (UTC+2)	49.76475	14.09738	521	4.4	(Google Maps)
2022-04-17 18:59:53 (UTC+2)	49.7648	14.0974	522	4.4	(Google Maps)
2022-04-17 18:59:54 (UTC+2)	49.76481	14.09741	522	4.4	(Google Maps)
2022-04-17 18:59:56 (UTC+2)	49.76484	14.09743	522	4.44	(Google Maps)
2022-04-17 18:59:58 (UTC+2)	49.76486	14.09743	522	4.44	(Google Maps)
2022-04-17 19:00:02 (UTC+2)	49.76492	14.09743	522	4.44	(Google Maps)
2022-04-17 19:00:04 (UTC+2)	49.76498	14.09742	522	4.5	(Google Maps)
2022-04-17 19:00:05 (UTC+2)	49.76498	14.09741	522	4.94	(Google Maps)
2022-04-17 19:00:07 (UTC+2)	49.76498	14.09738	522	4.67	(Google Maps)
2022-04-17 19:00:10 (UTC+2)	49.76499	14.09735	523	4.47	(Google Maps)
2022-04-17 19:00:11 (UTC+2)	49.76499	14.09736	523	4.44	(Google Maps)
2022-04-17 19:00:12 (UTC+2)	49.76499	14.09738	522	4.33	(Google Maps)
2022-04-17 19:00:13 (UTC+2)	49.765	14.09738	522	4.2	(Google Maps)
2022-04-17 19:00:15 (UTC+2)	49.76502	14.09737	522	4.2	(Google Maps)

Recorded Positions Time	Latitude	Longitude	Altitude	Speed	Link
2022-04-17 19:00:17 (UTC+2)	49.76502	14.09736	522	4.2	( <a href="#">Google Maps</a> )
2022-04-17 19:00:21 (UTC+2)	49.76506	14.09734	522	3.76	( <a href="#">Google Maps</a> )
2022-04-17 19:00:22 (UTC+2)	49.76508	14.09734	522	3.83	( <a href="#">Google Maps</a> )
2022-04-17 19:00:28 (UTC+2)	49.76515	14.09729	523	4.1	( <a href="#">Google Maps</a> )
2022-04-17 19:00:29 (UTC+2)	49.76517	14.09728	523	4.13	( <a href="#">Google Maps</a> )
2022-04-17 19:00:30 (UTC+2)	49.76518	14.09726	523	4.17	( <a href="#">Google Maps</a> )
2022-04-17 19:00:33 (UTC+2)	49.76522	14.09723	523	4.3	( <a href="#">Google Maps</a> )
2022-04-17 19:00:37 (UTC+2)	49.76525	14.09721	523	4.44	( <a href="#">Google Maps</a> )
2022-04-17 19:00:39 (UTC+2)	49.76527	14.0972	523	4.5	( <a href="#">Google Maps</a> )
2022-04-17 19:00:42 (UTC+2)	49.7653	14.09718	523	4.54	( <a href="#">Google Maps</a> )
2022-04-17 19:00:43 (UTC+2)	49.7653	14.09716	523	4.54	( <a href="#">Google Maps</a> )
2022-04-17 19:00:48 (UTC+2)	49.7653	14.09706	523	4.6	( <a href="#">Google Maps</a> )
2022-04-17 19:00:50 (UTC+2)	49.76529	14.09697	523	4.64	( <a href="#">Google Maps</a> )
2022-04-17 19:00:55 (UTC+2)	49.76528	14.09687	523	4.77	( <a href="#">Google Maps</a> )
2022-04-17 19:00:57 (UTC+2)	49.76527	14.09683	523	4.77	( <a href="#">Google Maps</a> )
2022-04-17 19:00:58 (UTC+2)	49.76527	14.09681	523	4.77	( <a href="#">Google Maps</a> )
2022-04-17 19:01:00 (UTC+2)	49.76527	14.09679	523	4.8	( <a href="#">Google Maps</a> )
2022-04-17 19:01:03 (UTC+2)	49.76525	14.09676	523	4.8	( <a href="#">Google Maps</a> )
2022-04-17 19:01:09 (UTC+2)	49.76522	14.09675	523	4.8	( <a href="#">Google Maps</a> )
2022-04-17 19:01:11 (UTC+2)	49.76522	14.09675	523	4.77	( <a href="#">Google Maps</a> )
2022-04-17 19:01:13 (UTC+2)	49.76522	14.09672	523	4.7	( <a href="#">Google Maps</a> )
2022-04-17 19:01:18 (UTC+2)	49.76519	14.09664	523	4.64	( <a href="#">Google Maps</a> )
2022-04-17 19:01:25 (UTC+2)	49.76516	14.09656	523	4.44	( <a href="#">Google Maps</a> )
2022-04-17 19:01:30 (UTC+2)	49.76515	14.09647	523	4.5	( <a href="#">Google Maps</a> )
2022-04-17 19:01:31 (UTC+2)	49.76515	14.09645	523	4.5	( <a href="#">Google Maps</a> )
2022-04-17 19:01:34 (UTC+2)	49.76515	14.09639	523	4.54	( <a href="#">Google Maps</a> )
2022-04-17 19:01:38 (UTC+2)	49.76516	14.09632	523	4.54	( <a href="#">Google Maps</a> )
2022-04-17 19:01:39 (UTC+2)	49.76516	14.0963	523	4.54	( <a href="#">Google Maps</a> )
2022-04-17 19:01:41 (UTC+2)	49.76515	14.09626	523	4.54	( <a href="#">Google Maps</a> )
2022-04-17 19:01:43 (UTC+2)	49.76515	14.09622	523	4.54	( <a href="#">Google Maps</a> )
2022-04-17 19:01:46 (UTC+2)	49.76513	14.09613	523	4.57	( <a href="#">Google Maps</a> )
2022-04-17 19:01:48 (UTC+2)	49.76512	14.09608	523	4.6	( <a href="#">Google Maps</a> )
2022-04-17 19:01:51 (UTC+2)	49.76511	14.09601	524	4.64	( <a href="#">Google Maps</a> )
2022-04-17 19:01:57 (UTC+2)	49.76508	14.09586	524	4.7	( <a href="#">Google Maps</a> )
2022-04-17 19:01:58 (UTC+2)	49.76508	14.09584	524	4.74	( <a href="#">Google Maps</a> )
2022-04-17 19:02:02 (UTC+2)	49.76509	14.09576	524	4.8	( <a href="#">Google Maps</a> )
2022-04-17 19:02:03 (UTC+2)	49.76509	14.09574	524	4.8	( <a href="#">Google Maps</a> )
2022-04-17 19:02:04 (UTC+2)	49.76509	14.09573	524	4.84	( <a href="#">Google Maps</a> )
2022-04-17 19:02:07 (UTC+2)	49.7651	14.09568	524	4.87	( <a href="#">Google Maps</a> )
2022-04-17 19:02:11 (UTC+2)	49.7651	14.09558	524	4.94	( <a href="#">Google Maps</a> )
2022-04-17 19:02:18 (UTC+2)	49.76513	14.09546	524	5	( <a href="#">Google Maps</a> )
2022-04-17 19:02:19 (UTC+2)	49.76514	14.09545	524	5	( <a href="#">Google Maps</a> )
2022-04-17 19:02:20 (UTC+2)	49.76515	14.09544	524	5	( <a href="#">Google Maps</a> )
2022-04-17 19:02:22 (UTC+2)	49.76515	14.09541	524	5	( <a href="#">Google Maps</a> )
2022-04-17 19:02:25 (UTC+2)	49.76515	14.09536	525	5	( <a href="#">Google Maps</a> )
2022-04-17 19:02:31 (UTC+2)	49.76517	14.09529	525	4.94	( <a href="#">Google Maps</a> )
2022-04-17 19:02:32 (UTC+2)	49.76518	14.09528	525	4.94	( <a href="#">Google Maps</a> )
2022-04-17 19:02:34 (UTC+2)	49.76518	14.09525	525	4.9	( <a href="#">Google Maps</a> )
2022-04-17 19:02:36 (UTC+2)	49.76519	14.09522	525	4.84	( <a href="#">Google Maps</a> )
2022-04-17 19:02:38 (UTC+2)	49.76519	14.09519	525	4.8	( <a href="#">Google Maps</a> )
2022-04-17 19:02:39 (UTC+2)	49.7652	14.09517	525	4.8	( <a href="#">Google Maps</a> )
2022-04-17 19:02:41 (UTC+2)	49.7652	14.09514	525	4.8	( <a href="#">Google Maps</a> )
2022-04-17 19:02:43 (UTC+2)	49.76521	14.0951	525	4.77	( <a href="#">Google Maps</a> )
2022-04-17 19:02:44 (UTC+2)	49.76521	14.09509	525	4.77	( <a href="#">Google Maps</a> )
2022-04-17 19:02:48 (UTC+2)	49.76523	14.09503	525	4.77	( <a href="#">Google Maps</a> )
2022-04-17 19:02:49 (UTC+2)	49.76524	14.09501	525	4.77	( <a href="#">Google Maps</a> )
2022-04-17 19:02:53 (UTC+2)	49.76522	14.09497	526	4.74	( <a href="#">Google Maps</a> )
2022-04-17 19:02:56 (UTC+2)	49.76522	14.09494	525	4.7	( <a href="#">Google Maps</a> )
2022-04-17 19:03:03 (UTC+2)	49.76527	14.09481	526	4.6	( <a href="#">Google Maps</a> )
2022-04-17 19:03:04 (UTC+2)	49.76527	14.09479	526	4.6	( <a href="#">Google Maps</a> )
2022-04-17 19:03:06 (UTC+2)	49.76527	14.09477	526	4.57	( <a href="#">Google Maps</a> )
2022-04-17 19:03:09 (UTC+2)	49.76528	14.09473	526	4.5	( <a href="#">Google Maps</a> )
2022-04-17 19:03:11 (UTC+2)	49.76528	14.09471	526	4.44	( <a href="#">Google Maps</a> )
2022-04-17 19:03:16 (UTC+2)	49.76525	14.09466	526	4.27	( <a href="#">Google Maps</a> )
2022-04-17 19:03:17 (UTC+2)	49.76525	14.09464	526	4.23	( <a href="#">Google Maps</a> )
2022-04-17 19:03:21 (UTC+2)	49.76525	14.09457	526	4.03	( <a href="#">Google Maps</a> )
2022-04-17 19:03:23 (UTC+2)	49.76526	14.09452	527	4	( <a href="#">Google Maps</a> )
2022-04-17 19:03:29 (UTC+2)	49.76525	14.09442	527	4	( <a href="#">Google Maps</a> )
2022-04-17 19:03:35 (UTC+2)	49.76521	14.0943	527	4.03	( <a href="#">Google Maps</a> )
2022-04-17 19:03:36 (UTC+2)	49.7652	14.09428	527	4.03	( <a href="#">Google Maps</a> )

7 Chûze					
Starting Position (Google Maps)	Latitude	49.6535 °			
	Longitude	14.42085 °			
	Time	2022-05-21 08:21:36 (UTC+2)			
End Position (Google Maps)	Latitude	49.57733 °			
	Longitude	14.54034 °			
	Time	2022-05-21 18:17:01 (UTC+2)			
Source File	phone/raw0/GARMIN/Activity/2022-05-21-08-21-36.fit				
Recorded Positions					
Time	Latitude	Longitude	Altitude	Speed	Link
2022-05-21 08:25:23 (UTC+2)	49.65344	14.42096	404	4.27	(Google Maps)
2022-05-21 08:25:24 (UTC+2)	49.65344	14.42098	404	4.37	(Google Maps)
2022-05-21 08:25:25 (UTC+2)	49.65342	14.42102	404	4.5	(Google Maps)
2022-05-21 08:25:27 (UTC+2)	49.65339	14.42107	404	4.67	(Google Maps)
2022-05-21 08:25:29 (UTC+2)	49.65336	14.42109	404	4.77	(Google Maps)
2022-05-21 08:25:34 (UTC+2)	49.65328	14.42112	404	4.74	(Google Maps)
2022-05-21 08:25:35 (UTC+2)	49.65325	14.42114	404	4.84	(Google Maps)
2022-05-21 08:25:39 (UTC+2)	49.65316	14.42123	405	4.4	(Google Maps)
2022-05-21 08:25:41 (UTC+2)	49.65315	14.42124	405	4.4	(Google Maps)
2022-05-21 08:25:43 (UTC+2)	49.65311	14.42127	405	4.37	(Google Maps)
2022-05-21 08:25:45 (UTC+2)	49.65309	14.42124	405	4.4	(Google Maps)
2022-05-21 08:25:47 (UTC+2)	49.65308	14.4212	405	4.44	(Google Maps)
2022-05-21 08:25:48 (UTC+2)	49.65308	14.42116	405	4.47	(Google Maps)
2022-05-21 08:25:53 (UTC+2)	49.65306	14.42113	404	4.57	(Google Maps)
2022-05-21 08:25:55 (UTC+2)	49.65305	14.42113	404	4.54	(Google Maps)
2022-05-21 08:25:57 (UTC+2)	49.65303	14.42113	404	4.5	(Google Maps)
2022-05-21 08:26:01 (UTC+2)	49.65298	14.42112	404	4.47	(Google Maps)
2022-05-21 08:26:07 (UTC+2)	49.65293	14.42105	404	4.5	(Google Maps)
2022-05-21 08:26:09 (UTC+2)	49.65291	14.42103	404	4.47	(Google Maps)
2022-05-21 08:26:14 (UTC+2)	49.65282	14.42108	404	4.54	(Google Maps)
2022-05-21 08:26:15 (UTC+2)	49.65281	14.42108	404	4.54	(Google Maps)
2022-05-21 08:26:17 (UTC+2)	49.65278	14.42108	405	4.57	(Google Maps)
2022-05-21 08:26:21 (UTC+2)	49.65273	14.42105	405	4.64	(Google Maps)
2022-05-21 08:26:22 (UTC+2)	49.65272	14.42105	405	4.64	(Google Maps)
2022-05-21 08:26:24 (UTC+2)	49.6527	14.42104	405	4.67	(Google Maps)
2022-05-21 08:26:26 (UTC+2)	49.65268	14.42103	405	4.7	(Google Maps)
2022-05-21 08:26:27 (UTC+2)	49.65266	14.42103	405	4.7	(Google Maps)
2022-05-21 08:26:29 (UTC+2)	49.65264	14.42102	405	4.74	(Google Maps)
2022-05-21 08:26:31 (UTC+2)	49.65262	14.421	405	4.77	(Google Maps)
2022-05-21 08:26:33 (UTC+2)	49.6526	14.42097	404	4.77	(Google Maps)
2022-05-21 08:26:35 (UTC+2)	49.65258	14.42099	404	4.74	(Google Maps)
2022-05-21 08:26:36 (UTC+2)	49.65256	14.42103	404	4.74	(Google Maps)
2022-05-21 08:26:38 (UTC+2)	49.65252	14.42105	404	4.74	(Google Maps)
2022-05-21 08:26:39 (UTC+2)	49.65252	14.42104	404	4.77	(Google Maps)
2022-05-21 08:26:40 (UTC+2)	49.65252	14.42103	404	4.77	(Google Maps)
2022-05-21 08:26:41 (UTC+2)	49.65251	14.42103	404	4.77	(Google Maps)
2022-05-21 08:26:43 (UTC+2)	49.65252	14.421	405	4.74	(Google Maps)
2022-05-21 08:26:46 (UTC+2)	49.65251	14.42096	405	4.67	(Google Maps)
2022-05-21 08:26:48 (UTC+2)	49.65249	14.421	405	4.6	(Google Maps)
2022-05-21 08:26:53 (UTC+2)	49.65243	14.42104	405	4.64	(Google Maps)
2022-05-21 08:26:55 (UTC+2)	49.6524	14.42105	405	4.67	(Google Maps)
2022-05-21 08:26:56 (UTC+2)	49.65239	14.42104	406	4.67	(Google Maps)
2022-05-21 08:26:57 (UTC+2)	49.65239	14.42102	406	4.7	(Google Maps)
2022-05-21 08:26:59 (UTC+2)	49.65236	14.42103	406	4.7	(Google Maps)
2022-05-21 08:27:02 (UTC+2)	49.65239	14.42095	406	4.7	(Google Maps)
2022-05-21 08:27:03 (UTC+2)	49.65238	14.42093	406	4.74	(Google Maps)
2022-05-21 08:27:05 (UTC+2)	49.65234	14.42095	406	4.77	(Google Maps)
2022-05-21 08:27:06 (UTC+2)	49.65232	14.42094	406	4.77	(Google Maps)
2022-05-21 08:27:09 (UTC+2)	49.65227	14.42094	406	4.84	(Google Maps)
2022-05-21 08:27:11 (UTC+2)	49.65224	14.42096	406	4.87	(Google Maps)
2022-05-21 08:27:12 (UTC+2)	49.65223	14.42096	406	4.87	(Google Maps)
2022-05-21 08:27:15 (UTC+2)	49.65221	14.42094	406	4.87	(Google Maps)
2022-05-21 08:27:16 (UTC+2)	49.6522	14.4209	407	4.87	(Google Maps)
2022-05-21 08:27:17 (UTC+2)	49.65219	14.42087	407	4.87	(Google Maps)
2022-05-21 08:27:19 (UTC+2)	49.65217	14.42085	407	4.94	(Google Maps)
2022-05-21 08:27:20 (UTC+2)	49.65217	14.42084	407	4.94	(Google Maps)
2022-05-21 08:27:22 (UTC+2)	49.65218	14.4208	407	4.94	(Google Maps)
2022-05-21 08:27:24 (UTC+2)	49.65217	14.42077	407	4.94	(Google Maps)
2022-05-21 08:27:26 (UTC+2)	49.65215	14.42076	407	4.94	(Google Maps)

Recorded Positions Time	Latitude	Longitude	Altitude	Speed	Link
2022-05-21 08:27:28 (UTC+2)	49.65214	14.42072	408	4.94	(Google Maps)
2022-05-21 08:27:29 (UTC+2)	49.65213	14.42073	408	4.97	(Google Maps)
2022-05-21 08:27:31 (UTC+2)	49.65212	14.42069	408	4.97	(Google Maps)
2022-05-21 08:27:33 (UTC+2)	49.65211	14.42065	408	4.97	(Google Maps)
2022-05-21 08:27:35 (UTC+2)	49.65209	14.42066	408	4.97	(Google Maps)
2022-05-21 08:27:36 (UTC+2)	49.65208	14.42065	408	4.97	(Google Maps)
2022-05-21 08:27:41 (UTC+2)	49.65203	14.42062	408	4.84	(Google Maps)
2022-05-21 08:27:43 (UTC+2)	49.65201	14.42058	408	4.8	(Google Maps)
2022-05-21 08:27:45 (UTC+2)	49.65199	14.42055	408	4.8	(Google Maps)
2022-05-21 08:27:46 (UTC+2)	49.65198	14.42055	408	4.8	(Google Maps)
2022-05-21 08:27:47 (UTC+2)	49.65197	14.42055	408	4.8	(Google Maps)
2022-05-21 08:27:48 (UTC+2)	49.65195	14.42056	408	4.84	(Google Maps)
2022-05-21 08:27:51 (UTC+2)	49.65191	14.42059	408	4.84	(Google Maps)
2022-05-21 08:27:54 (UTC+2)	49.65189	14.42057	409	4.84	(Google Maps)
2022-05-21 08:27:56 (UTC+2)	49.65187	14.42055	409	4.84	(Google Maps)
2022-05-21 08:27:58 (UTC+2)	49.65184	14.42058	409	4.84	(Google Maps)
2022-05-21 08:27:59 (UTC+2)	49.65183	14.4206	409	4.84	(Google Maps)
2022-05-21 08:28:00 (UTC+2)	49.65182	14.42059	409	4.87	(Google Maps)
2022-05-21 08:28:02 (UTC+2)	49.65181	14.42059	409	4.84	(Google Maps)
2022-05-21 08:28:03 (UTC+2)	49.6518	14.42058	409	4.84	(Google Maps)
2022-05-21 08:28:05 (UTC+2)	49.6518	14.42054	410	4.8	(Google Maps)
2022-05-21 08:28:06 (UTC+2)	49.6518	14.42054	410	4.8	(Google Maps)
2022-05-21 08:28:09 (UTC+2)	49.65177	14.42053	410	4.8	(Google Maps)
2022-05-21 08:28:12 (UTC+2)	49.65175	14.42051	410	4.74	(Google Maps)
2022-05-21 08:28:15 (UTC+2)	49.65173	14.42044	410	4.77	(Google Maps)
2022-05-21 08:28:16 (UTC+2)	49.65173	14.4204	410	4.8	(Google Maps)
2022-05-21 08:28:18 (UTC+2)	49.65171	14.42039	410	4.9	(Google Maps)
2022-05-21 08:28:19 (UTC+2)	49.65171	14.42038	410	4.9	(Google Maps)
2022-05-21 08:28:21 (UTC+2)	49.65169	14.42036	410	4.9	(Google Maps)
2022-05-21 08:28:22 (UTC+2)	49.65168	14.42034	410	4.9	(Google Maps)
2022-05-21 08:28:24 (UTC+2)	49.65167	14.42031	411	4.9	(Google Maps)
2022-05-21 08:28:25 (UTC+2)	49.65166	14.42029	411	4.9	(Google Maps)
2022-05-21 08:28:27 (UTC+2)	49.65164	14.42026	411	4.9	(Google Maps)
2022-05-21 08:28:28 (UTC+2)	49.65163	14.42026	411	4.9	(Google Maps)
2022-05-21 08:28:30 (UTC+2)	49.6516	14.42025	412	4.87	(Google Maps)
2022-05-21 08:28:32 (UTC+2)	49.65158	14.42022	412	4.9	(Google Maps)
2022-05-21 08:28:33 (UTC+2)	49.65157	14.42019	412	4.9	(Google Maps)
2022-05-21 08:28:35 (UTC+2)	49.65154	14.42015	412	4.94	(Google Maps)
2022-05-21 08:28:36 (UTC+2)	49.65153	14.42011	412	4.97	(Google Maps)
2022-05-21 08:28:37 (UTC+2)	49.65152	14.4201	412	5.04	(Google Maps)
2022-05-21 08:28:38 (UTC+2)	49.65151	14.42009	413	5.04	(Google Maps)
2022-05-21 08:28:39 (UTC+2)	49.6515	14.42009	413	5.07	(Google Maps)
2022-05-21 08:28:41 (UTC+2)	49.65149	14.42007	413	5.07	(Google Maps)
2022-05-21 08:28:42 (UTC+2)	49.6515	14.42005	413	5.07	(Google Maps)
2022-05-21 08:28:44 (UTC+2)	49.65149	14.42006	413	5.1	(Google Maps)
2022-05-21 08:28:45 (UTC+2)	49.65149	14.42007	413	5.1	(Google Maps)
2022-05-21 08:28:47 (UTC+2)	49.65147	14.42009	414	5.07	(Google Maps)
2022-05-21 08:28:48 (UTC+2)	49.65146	14.42009	414	5.07	(Google Maps)
2022-05-21 08:28:51 (UTC+2)	49.65144	14.42003	414	5.04	(Google Maps)
2022-05-21 08:28:52 (UTC+2)	49.65144	14.42	414	5.04	(Google Maps)
2022-05-21 08:28:57 (UTC+2)	49.65141	14.41983	414	5.14	(Google Maps)
2022-05-21 08:28:59 (UTC+2)	49.65137	14.41982	414	5.21	(Google Maps)
2022-05-21 08:29:01 (UTC+2)	49.65132	14.41985	415	5.27	(Google Maps)
2022-05-21 08:29:03 (UTC+2)	49.65128	14.41984	415	5.34	(Google Maps)
2022-05-21 08:29:05 (UTC+2)	49.65127	14.41975	415	5.41	(Google Maps)
2022-05-21 08:29:07 (UTC+2)	49.6513	14.41962	415	5.51	(Google Maps)
2022-05-21 08:29:10 (UTC+2)	49.65133	14.41945	415	5.78	(Google Maps)
2022-05-21 08:29:14 (UTC+2)	49.65136	14.41924	415	6.08	(Google Maps)
2022-05-21 08:29:16 (UTC+2)	49.65133	14.41921	415	6.21	(Google Maps)
2022-05-21 08:29:17 (UTC+2)	49.65131	14.41921	415	6.21	(Google Maps)
2022-05-21 08:29:18 (UTC+2)	49.65129	14.41923	415	6.21	(Google Maps)
2022-05-21 08:29:19 (UTC+2)	49.65126	14.41925	415	6.21	(Google Maps)
2022-05-21 08:29:20 (UTC+2)	49.65124	14.41926	415	6.25	(Google Maps)
2022-05-21 08:29:22 (UTC+2)	49.65119	14.41931	416	6.31	(Google Maps)
2022-05-21 08:29:27 (UTC+2)	49.6511	14.41941	415	6.62	(Google Maps)
2022-05-21 08:29:28 (UTC+2)	49.65108	14.41944	415	6.65	(Google Maps)
2022-05-21 08:29:33 (UTC+2)	49.65098	14.41957	415	6.72	(Google Maps)
2022-05-21 08:29:36 (UTC+2)	49.65095	14.4196	415	6.72	(Google Maps)
2022-05-21 08:29:40 (UTC+2)	49.65092	14.41959	414	7.59	(Google Maps)
2022-05-21 08:29:41 (UTC+2)	49.6509	14.41959	414	7.42	(Google Maps)

2022-05-21 18:11:59 (UTC+2)	49.57735	14.53976	447	5.27	(Google Maps)
2022-05-21 18:12:04 (UTC+2)	49.57733	14.5398	447	4.44	(Google Maps)
2022-05-21 18:12:05 (UTC+2)	49.57733	14.53981	448	4.33	(Google Maps)
2022-05-21 18:12:06 (UTC+2)	49.57733	14.53982	448	4.17	(Google Maps)
2022-05-21 18:12:11 (UTC+2)	49.57731	14.53989	448	4.13	(Google Maps)
2022-05-21 18:12:12 (UTC+2)	49.57731	14.53989	448	4.13	(Google Maps)
2022-05-21 18:12:15 (UTC+2)	49.5773	14.53989	448	3.83	(Google Maps)
2022-05-21 18:12:17 (UTC+2)	49.57731	14.5399	448	3.49	(Google Maps)
2022-05-21 18:12:22 (UTC+2)	49.57732	14.53989	448	2.75	(Google Maps)
2022-05-21 18:12:26 (UTC+2)	49.57731	14.53989	448	0	(Google Maps)
2022-05-21 18:12:36 (UTC+2)	49.57731	14.53989	448	0	(Google Maps)
2022-05-21 18:12:52 (UTC+2)	49.57732	14.5399	447	0	(Google Maps)
2022-05-21 18:12:54 (UTC+2)	49.57732	14.5399	447	0	(Google Maps)
2022-05-21 18:12:55 (UTC+2)	49.57732	14.5399	448	0	(Google Maps)
2022-05-21 18:13:04 (UTC+2)	49.57729	14.53989	448	0	(Google Maps)
2022-05-21 18:13:06 (UTC+2)	49.57729	14.53988	447	0	(Google Maps)
2022-05-21 18:13:08 (UTC+2)	49.57729	14.53988	447	0	(Google Maps)
2022-05-21 18:13:21 (UTC+2)	49.5773	14.53984	447	0	(Google Maps)
2022-05-21 18:13:23 (UTC+2)	49.57731	14.53985	447	0	(Google Maps)
2022-05-21 18:13:29 (UTC+2)	49.57731	14.53985	447	0	(Google Maps)
2022-05-21 18:13:33 (UTC+2)	49.57732	14.53986	447	0	(Google Maps)
2022-05-21 18:13:38 (UTC+2)	49.57731	14.53988	447	0	(Google Maps)
2022-05-21 18:13:47 (UTC+2)	49.5773	14.53993	447	0	(Google Maps)
2022-05-21 18:13:53 (UTC+2)	49.57729	14.53995	447	0	(Google Maps)
2022-05-21 18:13:55 (UTC+2)	49.57728	14.53996	447	0	(Google Maps)
2022-05-21 18:14:01 (UTC+2)	49.57727	14.54001	447	0	(Google Maps)
2022-05-21 18:14:04 (UTC+2)	49.57727	14.54005	447	0	(Google Maps)
2022-05-21 18:14:11 (UTC+2)	49.57726	14.54011	447	2.32	(Google Maps)
2022-05-21 18:14:16 (UTC+2)	49.57724	14.54018	447	0.84	(Google Maps)
2022-05-21 18:14:22 (UTC+2)	49.57727	14.54021	447	0	(Google Maps)
2022-05-21 18:14:28 (UTC+2)	49.57725	14.54024	447	0	(Google Maps)
2022-05-21 18:14:35 (UTC+2)	49.57724	14.54033	447	0	(Google Maps)
2022-05-21 18:14:36 (UTC+2)	49.57724	14.54035	447	0.84	(Google Maps)
2022-05-21 18:14:45 (UTC+2)	49.57721	14.54045	447	0	(Google Maps)
2022-05-21 18:14:54 (UTC+2)	49.57717	14.5406	447	2.55	(Google Maps)
2022-05-21 18:14:57 (UTC+2)	49.57715	14.54062	447	3.23	(Google Maps)
2022-05-21 18:15:00 (UTC+2)	49.57714	14.54067	447	3.76	(Google Maps)
2022-05-21 18:15:03 (UTC+2)	49.57712	14.54067	448	4.03	(Google Maps)
2022-05-21 18:15:06 (UTC+2)	49.5771	14.54071	448	4.06	(Google Maps)
2022-05-21 18:15:10 (UTC+2)	49.57706	14.54073	448	4.57	(Google Maps)
2022-05-21 18:15:12 (UTC+2)	49.57707	14.54073	448	4.64	(Google Maps)
2022-05-21 18:15:13 (UTC+2)	49.57707	14.54074	448	4.47	(Google Maps)
2022-05-21 18:15:16 (UTC+2)	49.57707	14.54074	448	4.13	(Google Maps)
2022-05-21 18:15:17 (UTC+2)	49.57707	14.54073	448	4.1	(Google Maps)
2022-05-21 18:15:19 (UTC+2)	49.57705	14.54069	448	3.86	(Google Maps)
2022-05-21 18:15:20 (UTC+2)	49.57705	14.5407	448	3.79	(Google Maps)
2022-05-21 18:15:23 (UTC+2)	49.57705	14.54071	448	3.56	(Google Maps)
2022-05-21 18:15:30 (UTC+2)	49.57708	14.54068	448	2.99	(Google Maps)
2022-05-21 18:15:33 (UTC+2)	49.5771	14.54071	449	2.82	(Google Maps)
2022-05-21 18:15:37 (UTC+2)	49.5771	14.54069	449	3.06	(Google Maps)
2022-05-21 18:15:48 (UTC+2)	49.5771	14.5407	449	0	(Google Maps)
2022-05-21 18:16:02 (UTC+2)	49.5771	14.54071	448	0	(Google Maps)
2022-05-21 18:16:21 (UTC+2)	49.57709	14.54075	449	0	(Google Maps)
2022-05-21 18:16:30 (UTC+2)	49.57713	14.54072	449	0	(Google Maps)
2022-05-21 18:16:31 (UTC+2)	49.57713	14.54072	449	0	(Google Maps)
2022-05-21 18:16:33 (UTC+2)	49.57716	14.54068	448	0	(Google Maps)
2022-05-21 18:16:40 (UTC+2)	49.57722	14.54059	448	4.5	(Google Maps)
2022-05-21 18:16:44 (UTC+2)	49.57726	14.54057	448	4.74	(Google Maps)
2022-05-21 18:16:46 (UTC+2)	49.57728	14.54055	448	4.77	(Google Maps)
2022-05-21 18:16:48 (UTC+2)	49.57729	14.54052	448	4.8	(Google Maps)
2022-05-21 18:16:52 (UTC+2)	49.57729	14.54045	448	4.74	(Google Maps)
2022-05-21 18:16:58 (UTC+2)	49.57731	14.54037	447	4.74	(Google Maps)
2022-05-21 18:17:00 (UTC+2)	49.57733	14.54034	448	4.74	(Google Maps)

8 **Chûze**

Source File phone/raw0/GARMIN/Activity/2022-05-25-17-13-08.fit

9 **Chûze**

Source File phone/raw0/GARMIN/Activity/2022-06-02-09-49-34.fit



# Detected Malware <sup>(0)</sup>

No entries

## Third Party Analyzer Plugins

### Optical Character Recognition

Recognition of text contained in all images already displayed in the report

Author	Compelson
Tesseract Version	5.0.0.20190623 leptonica-1.78.0 libgif 5.1.4 : libjpeg 8d (libjpeg-turbo 1.5.3) : libpng 1.6.34 : libtiff 4.0.9 : zlib 1.2.11 : libwebp 0.6.1 : libopenjp2 2.3.0 Found AVX2 Found AVX Found SSE
Tesseract Data	C:/Program Files/MOBILedit Forensic/Plugins/images_ocr/ tesseract/tessdata
Tesseract Supported Languages	eng, osd

### Recognized Images <sup>(0)</sup>

Text recognized in all report images

No entries

# Timeline (17717)

All items, sorted in ascending order

\* Entries marked with asterisk are cross-referenced from phone contacts

🕒 Time (start)	2022-02-26 08:57:06 (UTC+1)
Event Origin	Phone <b>Activities</b>
Event Type	Activity

1 Activity 1 (Chůze)		
Starting Position (Google Maps)	Latitude	49.76114 °
	Longitude	14.10023 °
	Time	2022-02-26 08:57:06 (UTC+1)
🏃 Sport	Walking - Generic	
🕒 Start	2022-02-26 08:57:06 (UTC+1)	
🕒 End	2022-02-26 09:52:04 (UTC+1)	
🕒 Duration	00:54:59	
	Distance	3274.3 m
🔥 Calories	301 kcal	
	Average Speed	3.575 km/h
	Top Speed	6.584 km/h
	Average Heart Rate	104 bpm
	Maximum Heart Rate	124 bpm
	Source File	phone/raw0/GARMIN/Activity/2022-02-26-08-57-06.fit

🕒 Time (start)	2022-02-26 08:57:06 (UTC+1)
Event Origin	Phone <b>Activity Laps</b>
Event Type	Activity

2 Lap 1		
Starting Position (Google Maps)	Latitude	49.76114 °
	Longitude	14.10023 °
	Time	2022-02-26 08:57:06 (UTC+1)
End Position (Google Maps)	Latitude	49.75732 °
	Longitude	14.10977 °
	Time	2022-02-26 09:09:19 (UTC+1)
Activity	<b>Activity 1 (Chůze)</b>	
🕒 Start	2022-02-26 08:57:06 (UTC+1)	
🕒 End	2022-02-26 09:09:19 (UTC+1)	
🕒 Duration	00:12:14	
	Distance	1000 m
🔥 Calories	75 kcal	
	Average Speed	4.91 km/h
	Top Speed	6.314 km/h
	Average Heart Rate	106 bpm
	Maximum Heart Rate	124 bpm
	Source File	phone/raw0/GARMIN/Activity/2022-02-26-08-57-06.fit

🕒 Time (time stamp)	2022-02-26 08:57:06 (UTC+1)
Event Origin	Phone <b>Activity Records</b>
Event Type	Activity

3 Record	
🕒 Time Stamp	2022-02-26 08:57:06 (UTC+1)
Activity	<b>Activity 1 (Chůze)</b>
Altitude	434 m
Speed	4.939 km/h
Distance	1.37 m
Heart Rate	96 bpm
Source File	phone/raw0/GARMIN/Activity/2022-02-26-08-57-06.fit

⌚ Time (time stamp) 2022-09-14 17:00:00 (UTC+2)	17713 <b>Monitoring Item</b>
Event Origin <b>Phone Monitoring Data</b>	⌚ Time Stamp 2022-09-14 17:00:00 (UTC+2)
Event Type <b>Activity</b>	Heart Rate 0 bpm
	Source File phone/raw0/GARMIN/Monitor/M9EH1245.FIT
⌚ Time (time stamp) 2022-09-14 17:12:00 (UTC+2)	17714 <b>Sedentary</b>
Event Origin <b>Phone Monitoring Data</b>	⌚ Time Stamp 2022-09-14 17:12:00 (UTC+2)
Event Type <b>Activity</b>	Source File phone/raw0/GARMIN/Monitor/M9EH1245.FIT
⌚ Time (time stamp) 2022-09-14 17:12:00 (UTC+2)	17715 <b>Walking</b>
Event Origin <b>Phone Monitoring Data</b>	⌚ Time Stamp 2022-09-14 17:12:00 (UTC+2)
Event Type <b>Activity</b>	⌚ Duration 17:12:00
	Distance 27.37 m
	Number of Steps 32
	Source File phone/raw0/GARMIN/Monitor/M9EH1245.FIT
⌚ Time (time stamp) 2022-09-14 17:12:00 (UTC+2)	17716 <b>Monitoring Item</b>
Event Origin <b>Phone Monitoring Data</b>	⌚ Time Stamp 2022-09-14 17:12:00 (UTC+2)
Event Type <b>Activity</b>	Source File phone/raw0/GARMIN/Monitor/M9EH1245.FIT
⌚ Time (time stamp) 2022-09-14 17:12:00 (UTC+2)	17717 <b>Monitoring Item</b>
Event Origin <b>Phone Monitoring Data</b>	⌚ Time Stamp 2022-09-14 17:12:00 (UTC+2)
Event Type <b>Activity</b>	Source File phone/raw0/GARMIN/Monitor/M9EH1245.FIT

## Data Extraction Log

```
2022-09-14 18:06:13 Data extraction started - MOBILedit Forensic, version 9.0.1.23736 (x64)
2022-09-14 18:06:19 All 3 documents were successfully extracted
2022-09-14 18:06:19 All 1 XML files were successfully extracted
2022-09-14 18:06:19 All 186 other files were successfully extracted
2022-09-14 18:06:16 All 4 application descriptions were successfully extracted
2022-09-14 18:06:19 Data extraction finished
```